

ONTARIO LINE

TRANSIT ORIENTED COMMUNITY

14-16 OVERLEA BOULEVARD

DRAWING NUMBER	DRAWING NAME
515T000E3	COVER
515T001E3	CONTEXT MASSING
515T002E3	NOTES AND LEGENDS
515T003E3	PROJECT STATISTICS
515T004E3	CONTEXT PLAN
515T006E3	SITE PLAN
515T007E3	LANDSCAPE PLAN
515T100E3	LEVEL B3
515T101E3	LEVEL B2
515T103E3	LEVEL B1
515T200E3	LEVEL 01
515T201E3	LEVEL 02
515T202E3	LEVEL 03
515T203E3	LEVEL 04
515T204E3	LEVEL 05-08
515T205E3	LEVEL 09
515T206E3	TYPICAL TOWER LEVELS
515T207E3	MECH PH - S
515T208E3	MECH PH 1 - N
515T209E3	MECH PH 2 - N
515T210E3	ROOF
515T400E3	ELEVATIONS
515T401E3	ELEVATIONS
515T500E3	SECTIONS
515T501E3	SECTIONS
515T600E3	SHADOW STUDIES
515T601E3	SHADOW STUDIES
515T602E3	SHADOW STUDIES
515T603E3	SHADOW STUDIES



SHEET No. 515T000E3FILE: BIM 360/10206938_OLTA_Planning/10206938-TD015E3-THNCF-THORNCLIFFE_PARK.rvt



ARCHITECTURE AND
LANDSCAPE SET -
REZONING

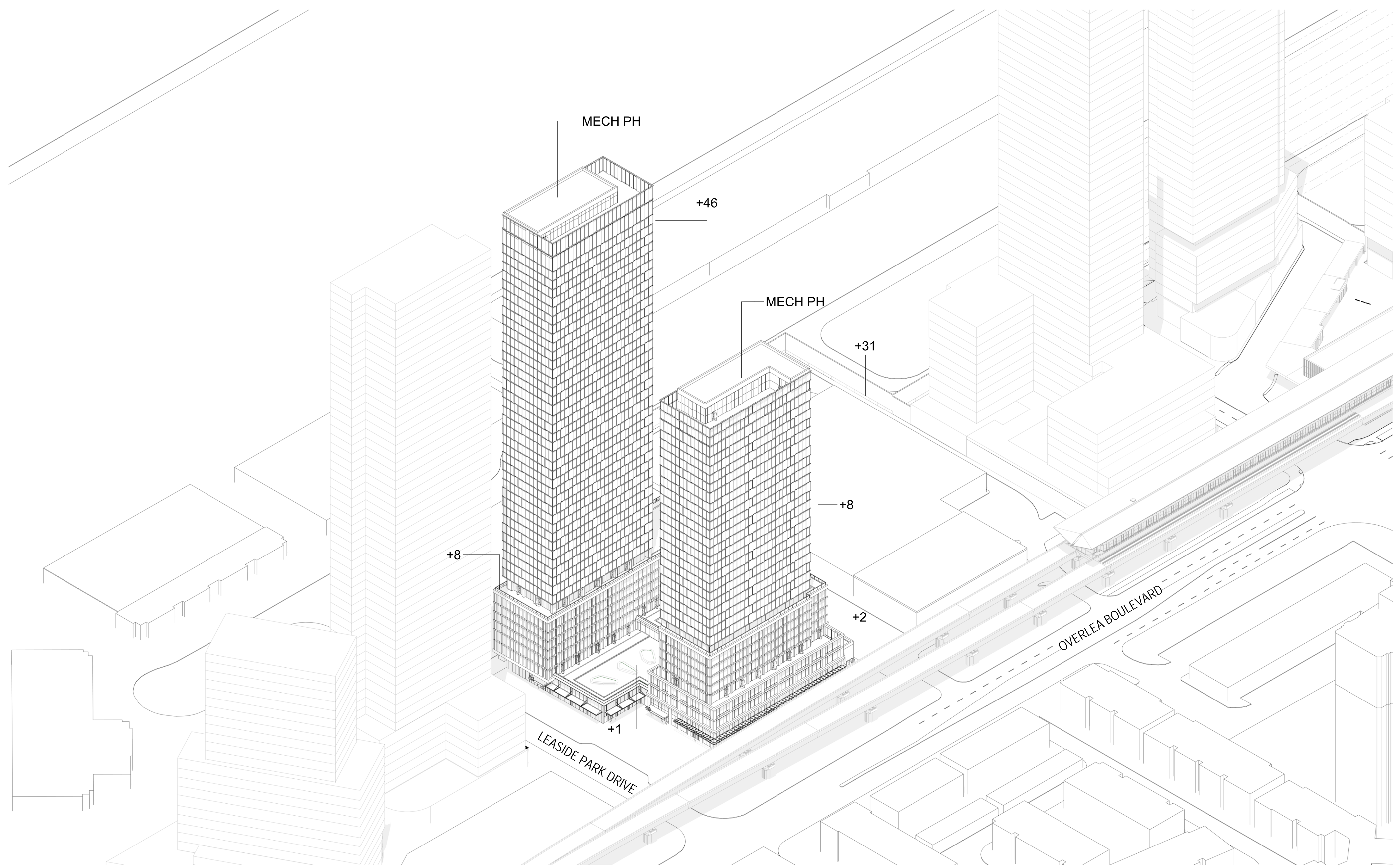
REFERENCE CONCEPT DESIGN - NOT FOR CONSTRUCTION - NOT FOR
ESTIMATING OR BIDDING - TRANSIT STATION AREAS BY OTHERS ARE
SHOWN FOR REFERENCE

Plot Date: 2023-10-18 3:21:27 PM



Drawing Number
515T000E3

SHEET No. 515T001E3: BIM 360/10206938_OLTA_Planning/10206938-TD015E3-THNCF-THORNCLIFFE_PARK.rvt



REVISIONS

1	23.08.21	ISSUED FOR QAQC
2	23.09.30	REISSUED FOR QAQC

ARCHITECTURE AND
LANDSCAPE SET - REZONING

NOT FOR ESTIMATING OR BIDDING
NOT FOR CONSTRUCTION



DESIGNED	M.CHOW
DRAWN	A.AL-JIRJEES
CHECKED	Y.ICKOWICZ
APPROVED	A.GAUS

ONTARIO LINE
TITLE
TOC
THORNCLIFFE | THORNCLIFFE PARK
CONTEXT MASSING

Plot Date: 2023-09-11 2:29:23 PM




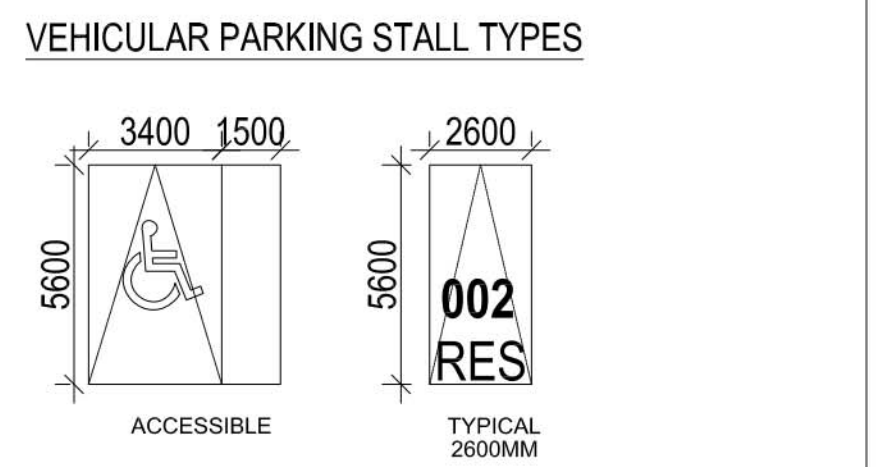
SCALE
DRAWING NUMBER
515T001E3

ABBREVIATIONS	
1B	ONE BEDROOM SUITE
2B	TWO BEDROOM SUITE
3B	THREE BEDROOM SUITE
AHU	AIR HANDLING UNIT
APPROX	APPROXIMATE
ARCH	ARCHITECTURAL
BC	BUILDING CODE
BLDG	BUILDING
BOH	BACK OF HOUSE SERVICE AREA
CACF	CENTRAL ALARM AND CONTROL FACILITY
DED	DEDUCTION
DIM	DIMENSION
DWG	DRAWING
EA	EXHAUST AIR
ECR	ELEVATOR CONTROL ROOM
ELEC	ELECTRICAL
ELEV	ELEVATOR
EMR	ELEVATOR MACHINE ROOM
ESC	ESCALATOR
FLUE	FLUE VENT SHAFT
GCA	GROSS CONSTRUCTION AREA
GFA	GROSS FLOOR AREA
LT	LONG TERM
M	METRE
MAIL	RESIDENTIAL MAIL ROOM
MECH	MECHANICAL
MECH PH	MECHANICAL PENTHOUSE
NON-RES WASTE	NON-RESIDENTIAL WASTE ROOM
NTS	NOT TO SCALE
OAI	OUTSIDE AIR INTAKE
OBC	ONTARIO BUILDING CODE
OL	ONTARIO LINE
RCD	REFERENCE CONCEPT DESIGN
ROOF MECH	ROOF AREA FOR MECHANICAL EQUIPMENT
ROW	RIGHT OF WAY
RSA	RESIDENTIAL SALEABLE AREA
SPS	STAIR PRESSURIZATION SHAFT
ST	SHORT TERM
STUDIO	STUDIO SUITE
TELECOM	TELECOMMUNICATIONS ROOM
TGS	TORONTO GREEN STANDARD
TH	TOWNHOUSE
TOC	TRANSIT ORIENTED COMMUNITY
TOFR	TOP OF FINISHED ROOF
TOS	TOP OF SLAB
TYP	TYPICAL

LEGEND	
	TREE
	TREE IN GRATE
	TREES IN PLANTER
	PLANTERS WITH LOW VEGETATION
	EXISTING TREE
	EXISTING TREE TO BE REMOVED
	250MM SAFETY BOLLARD
	GARBAGE RECEPTACLE
	TRANSIT STATION ENTRANCE
	TOC ENTRANCE
	0.5 m x 2.5 m BENCH
	TRANSIT STATION SECONDARY ENTRANCE/ EXIT
	TOC SECONDARY ENTRANCE/ EXIT
	VEHICULAR ENTRANCE/ CIRCULATION
	PEDESTRIAN CIRCULATION
	CITY STANDARD BIKE RING
	METROLINX BIKE RING
	BIKE REPAIR STATION
	BIKE SHARE STATION
	OUTDOOR SEATING
	TACTILE SIDEWALK PLATE
	PEDESTRIAN CROSSING (AT SIGNALIZED INTERSECTIONS)
	CURB RAMP
	WHEELS-TRANS PUDO
	ROAD SIGNAGE
	GARBAGE AND RECYCLING CHUTE
	GARBAGE AND RECYCLING TRI-SORTER
	RAISED PLANTER WITH VEGETATED BUFFER

LEGEND - HATCHES	
	TRANSIT STATION BY OTHERS
	GRAVEL ROOF
	PERMEABLE ROOF PAVERS
	GREEN ROOF
	ROAD
	UNIT PAVERS
	DRIVEWAY UNIT PAVERS
	UNIT PAVERS ADJACENT DEVELOPMENT
	CITY STANDARD FURNISHING ZONE PAVING
	CITY STANDARD CONCRETE SIDEWALK
	TTC WAITING AREA
	PROPOSED SHRUB/ ORNAMENTAL GRASS IN PLANTER
	EXISTING GREEN SPACE


LEGEND - DRAWING NOTATION	
	ELEVATION
	FLOOR LEVEL AND HEIGHT REFERENCE
	GRID REFERENCE AND GRID LINE
	PROPERTY LINE
	SECTION



REVISIONS		
1	23.08.21	ISSUED FOR QAQC
2	23.09.30	REISSUED FOR QAQC

**ARCHITECTURE AND
LANDSCAPE SET - REZONING**

NOT FOR ESTIMATING OR BIDDING
NOT FOR CONSTRUCTION



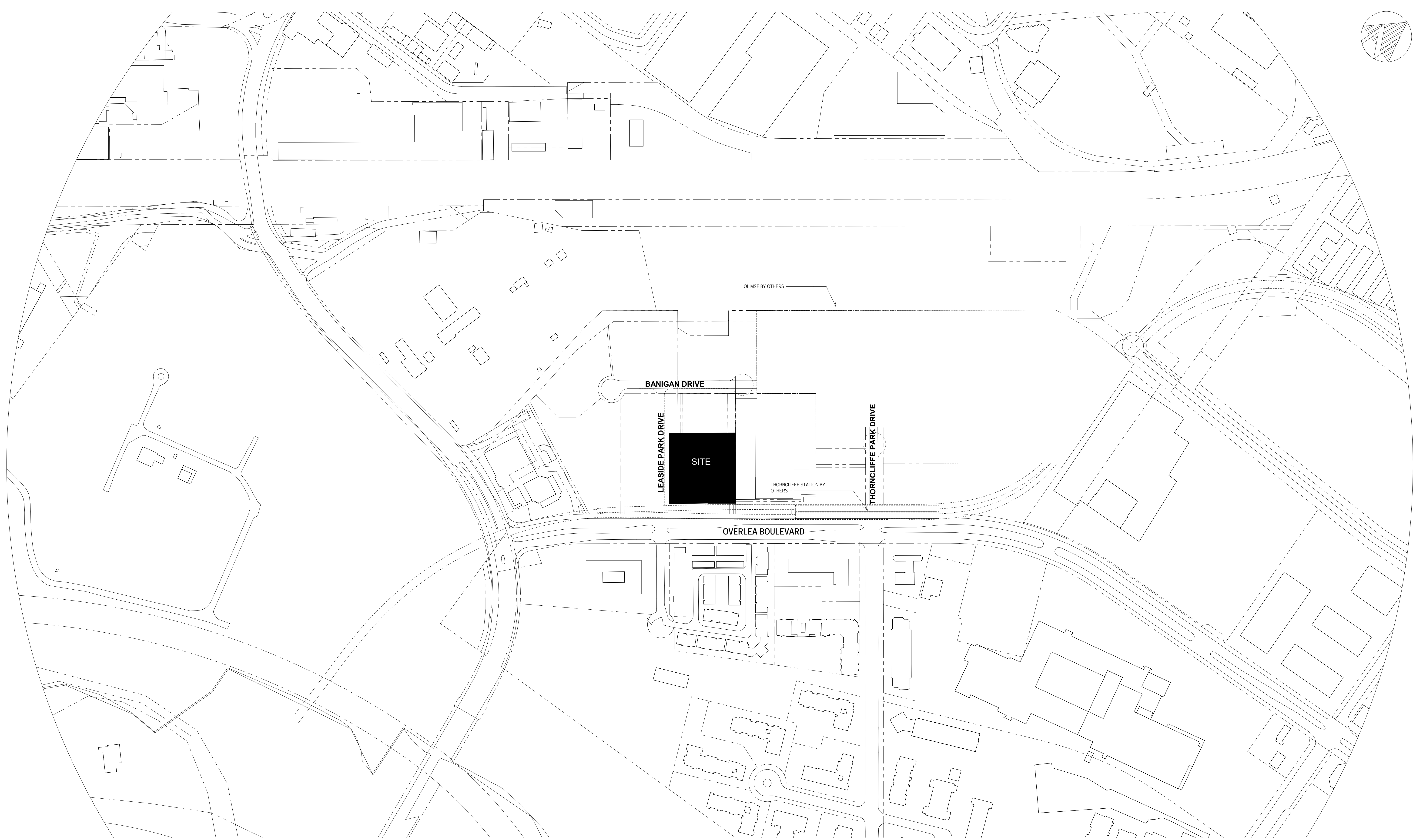
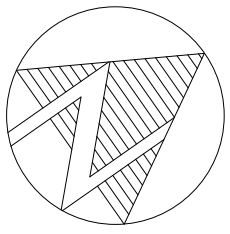
DESIGNED	M.CHOW
DRAWN	A.AL-JIRJEES
CHECKED	Y.ICKOWICZ
APPROVED	A.GAUS

ONTARIO LINE

TITLE
**TOC
THORNCLIFFE | THORNCLIFFE PARK
NOTES AND LEGENDS**

Plot Date: 2023-09-11 2:29:25 PM

SCALE: _____ DRAWING NUMBER: 515T002E3



SHEET No. 515T004E3 | BIM 360/10206938_OLTA_Planning/10206938-TD015E3-THNCF-THORNCLIFFE_PARK.rvt

REVISIONS

1	23.08.21	ISSUED FOR QAQC
2	23.09.30	REISSUED FOR QAQC

**ARCHITECTURE AND
LANDSCAPE SET - REZONING**

NOT FOR ESTIMATING OR BIDDING
NOT FOR CONSTRUCTION



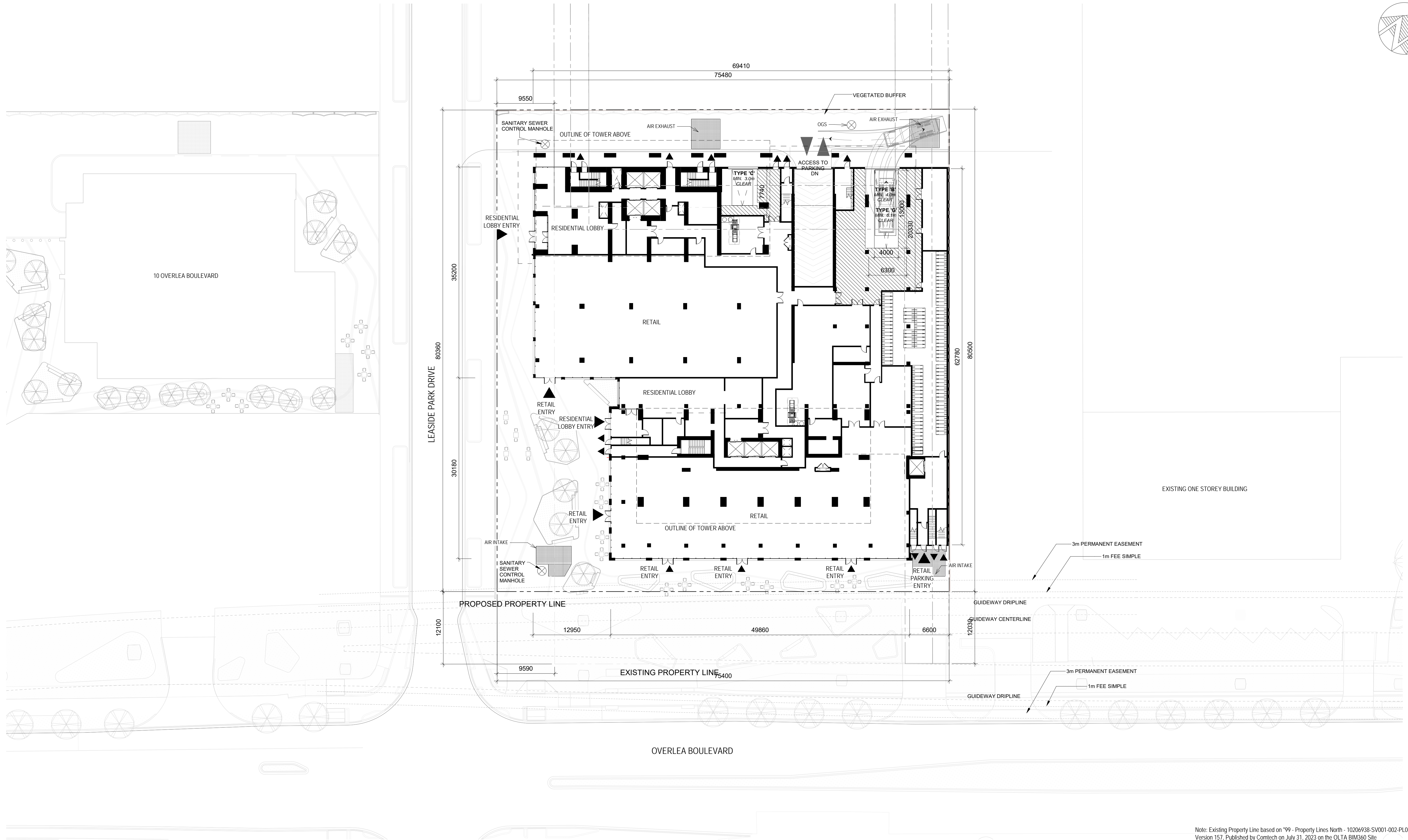
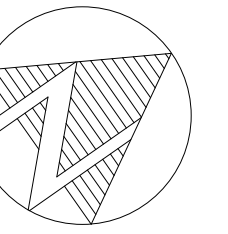
DESIGNED M.CHOW
 DRAWN A.AL-JIRJEES
 CHECKED Y.ICKOWICZ
 APPROVED A.GAUS

ONTARIO LINE

TITLE
**TOC
 THORNCLIFFE | THORNCLIFFE PARK
 CONTEXT PLAN**

Plot Date: 2023-09-11 2:29:37 PM

SCALE 1 : 2000 DRAWING NUMBER 515T004E3



Note: Existing Property Line based on '99 - Property Lines North - 10206938-SV001-002-PL001.dwg', Version 157, Published by Comtech on July 31, 2023 on the OLTa BIM360 Site

SHEET No. 515T006E3: BIM 360/10206938_OLTA_Planning/10206938-TD015E3-THNCF-THORNCLIFFE_PARK.rvt

REVISIONS		
1	23.08.21	ISSUED FOR QAQC
2	23.09.30	REISSUED FOR QAQC

**ARCHITECTURE AND
LANDSCAPE SET - REZONING**

NOT FOR ESTIMATING OR BIDDING
NOT FOR CONSTRUCTION



DESIGNED	M.CHOW
DRAWN	A.AL-JIRJEES
CHECKED	Y.ICKOWICZ
APPROVED	A.GAUS

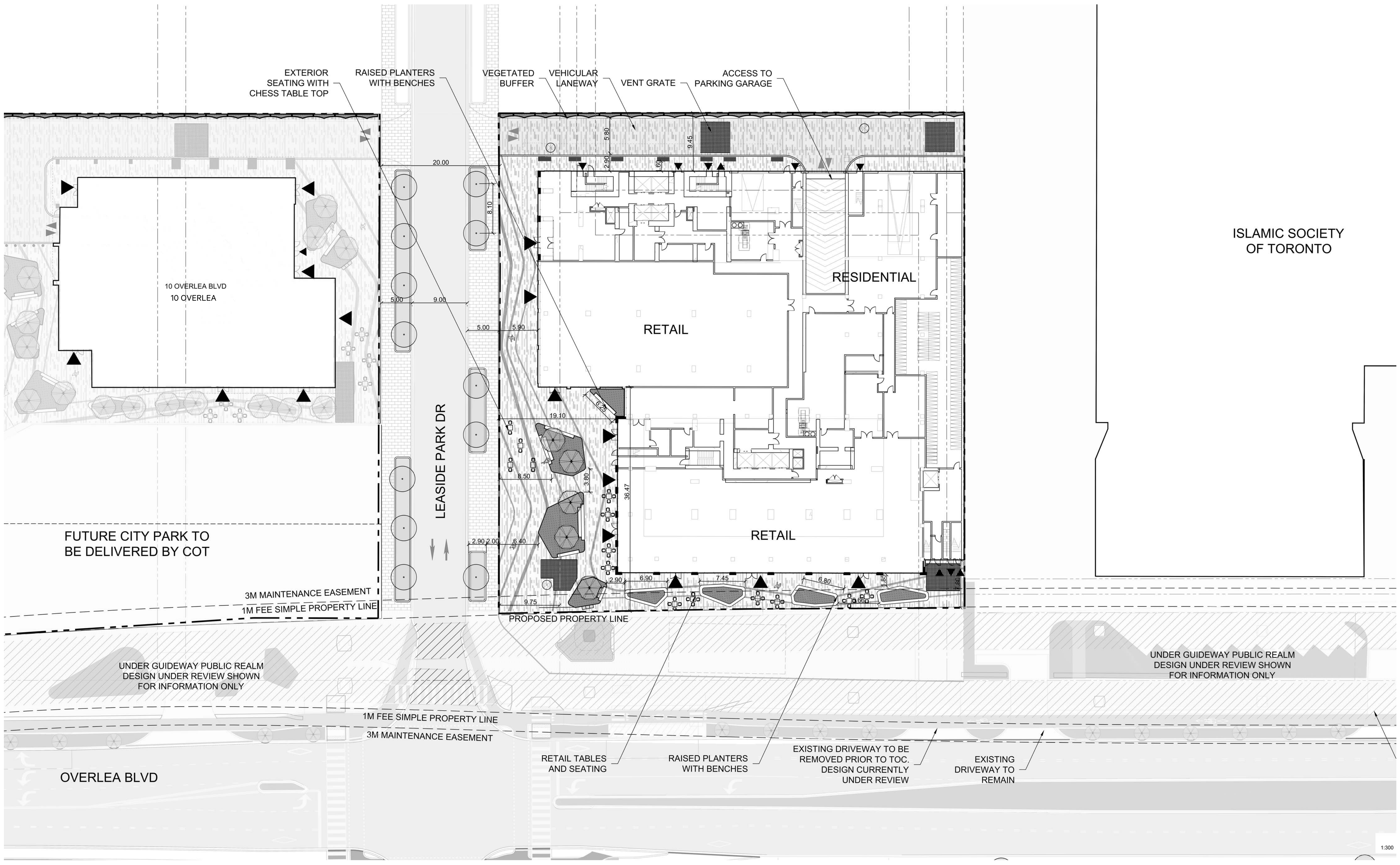
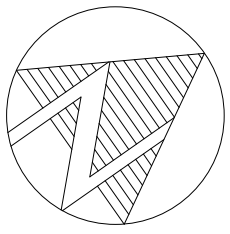
ONTARIO LINE

TITLE
**TOC
THORNCLIFFE | THORNCLIFFE PARK
SITE PLAN**

Plot Date: 2023-09-11 2:29:44 PM

SCALE
1 : 300

DRAWING NUMBER
515T006E3



ISLAMIC SOCIETY OF TORONTO

SHEET No. 515T007E3: BIM 360/10206938_OLTA_Planning/10206938-TD015E3-THNCF-THORNCLIFFE_PARK.rvt

REVISIONS		
1	23.08.21	ISSUED FOR QAQC
2	23.09.30	REISSUED FOR QAQC

ARCHITECTURE AND LANDSCAPE SET - REZONING

NOT FOR ESTIMATING OR BIDDING
NOT FOR CONSTRUCTION



DESIGNED	P.AVILES
DRAWN	M.VILLEGAS
CHECKED	E.HOULE
APPROVED	A.ESPINOSA

ONTARIO LINE

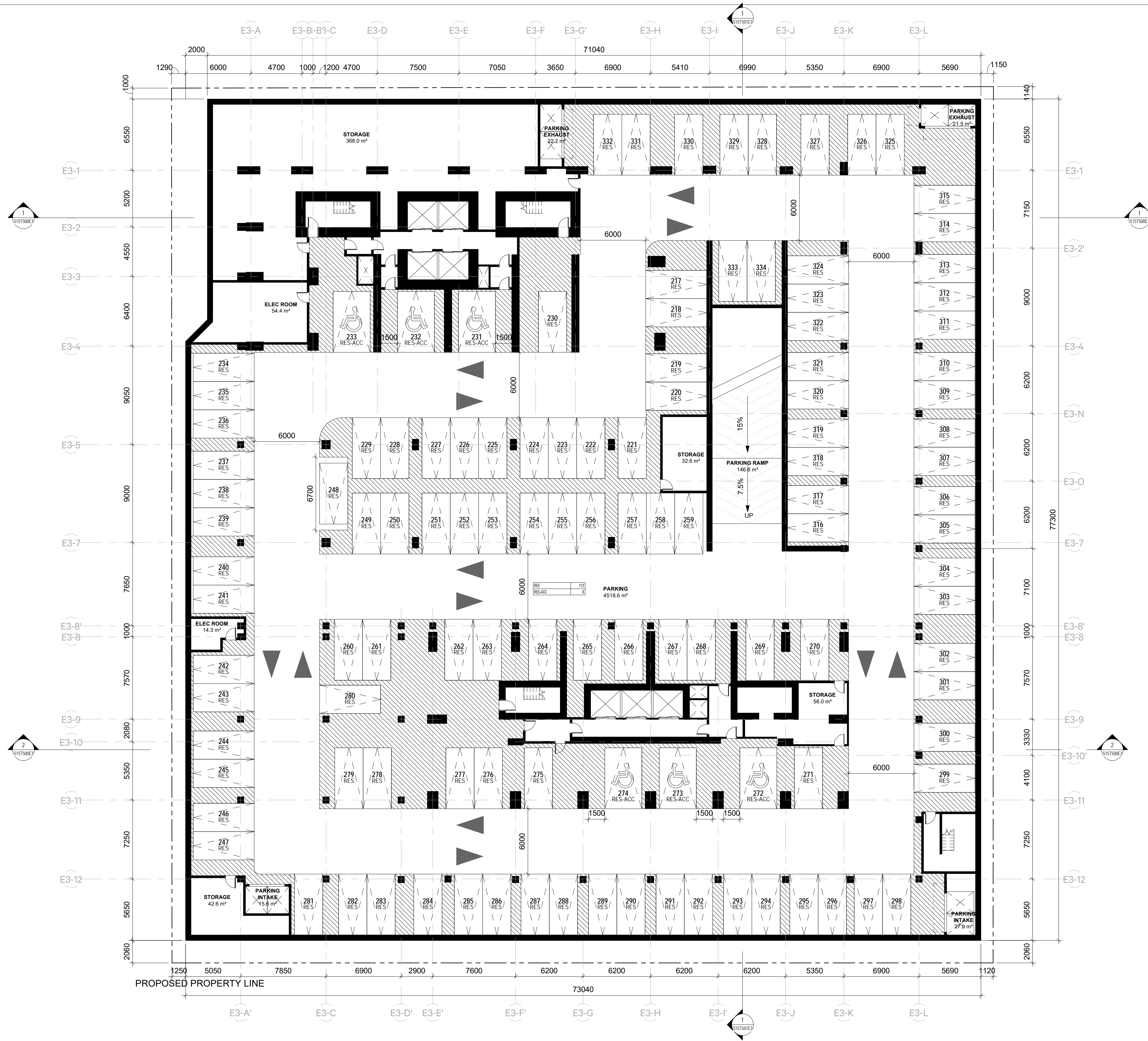
TITLE
TOC THORNCLIFFE | THORNCLIFFE PARK LANDSCAPE PLAN

Plot Date: 2023-09-11 2:29:58 PM

SCALE: 1 : 300
DRAWING NUMBER: 515T007E3

1:300

SHEET No. 515T100E3 - BIM 360/10206938_OLTA_Planning/10206938-TD015E3-THNCF-THORNCLIFFE_PARK.rvt



REVISIONS		
1	23.08.21	ISSUED FOR QAQC
2	23.09.30	REISSUED FOR QAQC

**ARCHITECTURE AND
LANDSCAPE SET - REZONING**

NOT FOR ESTIMATING OR BIDDING
NOT FOR CONSTRUCTION



DESIGNED M.CHOW
 DRAWN A.AL-JIRJEES
 CHECKED Y.ICKOWICZ
 APPROVED A.GAUS

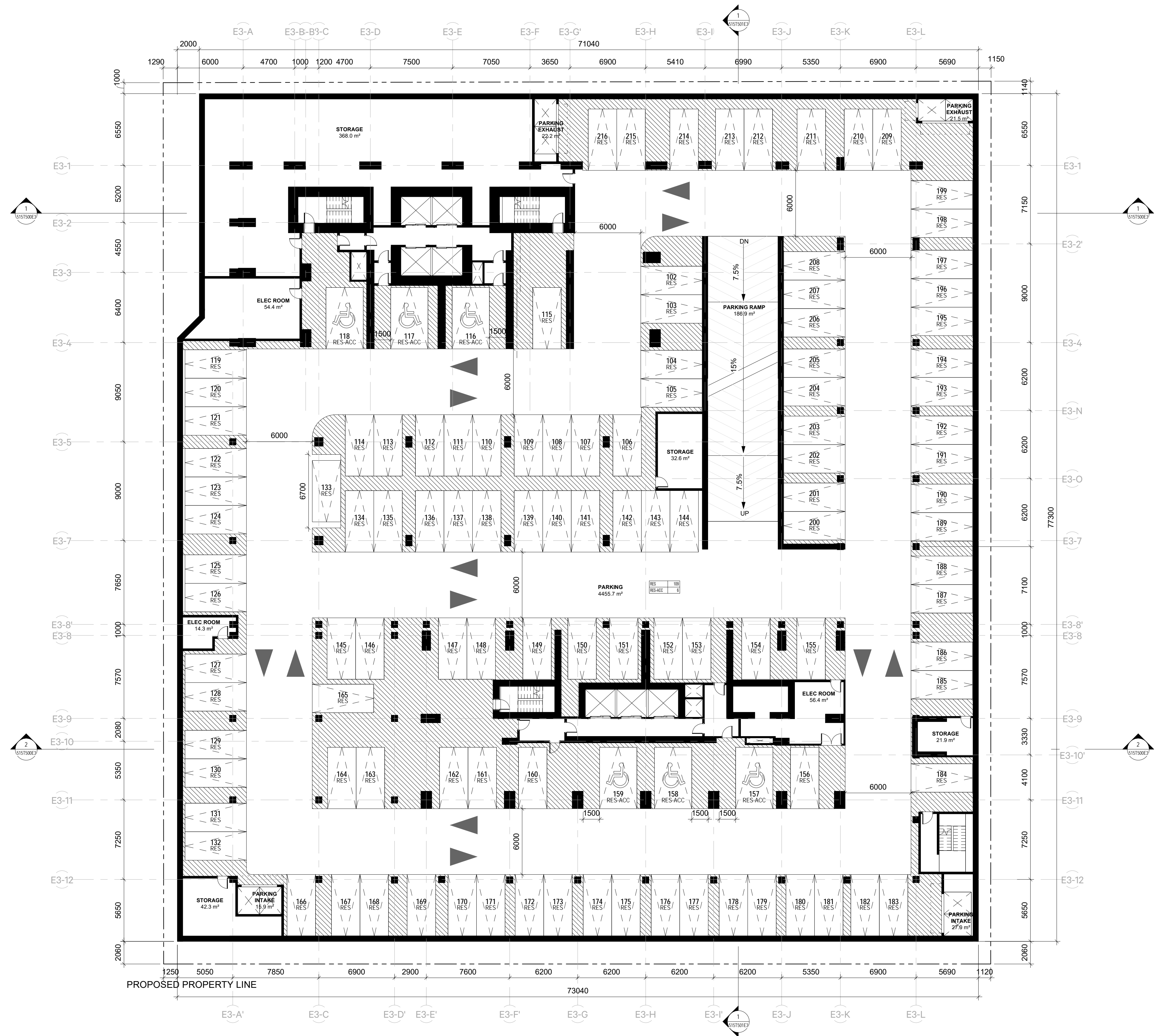
ONTARIO LINE

TITLE
**TOC
 THORNCLIFFE | THORNCLIFFE PARK
 LEVEL B3**

Plot Date: 2023-09-11 2:30:02 PM

SCALE 1 : 200 DRAWING NUMBER 515T100E3

SHEET No. 515T101E3 - BIM 360/10206938_OLTA_Planning/10206938-TD015E3-THNCF-THORNCLIFFE_PARK.rvt



REVISIONS		
1	23.08.21	ISSUED FOR QAQC
2	23.09.30	REISSUED FOR QAQC

**ARCHITECTURE AND
LANDSCAPE SET - REZONING**

NOT FOR ESTIMATING OR BIDDING
NOT FOR CONSTRUCTION



DESIGNED M.CHOW
 DRAWN A.AL-JIRJEES
 CHECKED Y.ICKOWICZ
 APPROVED A.GAUS

ONTARIO LINE

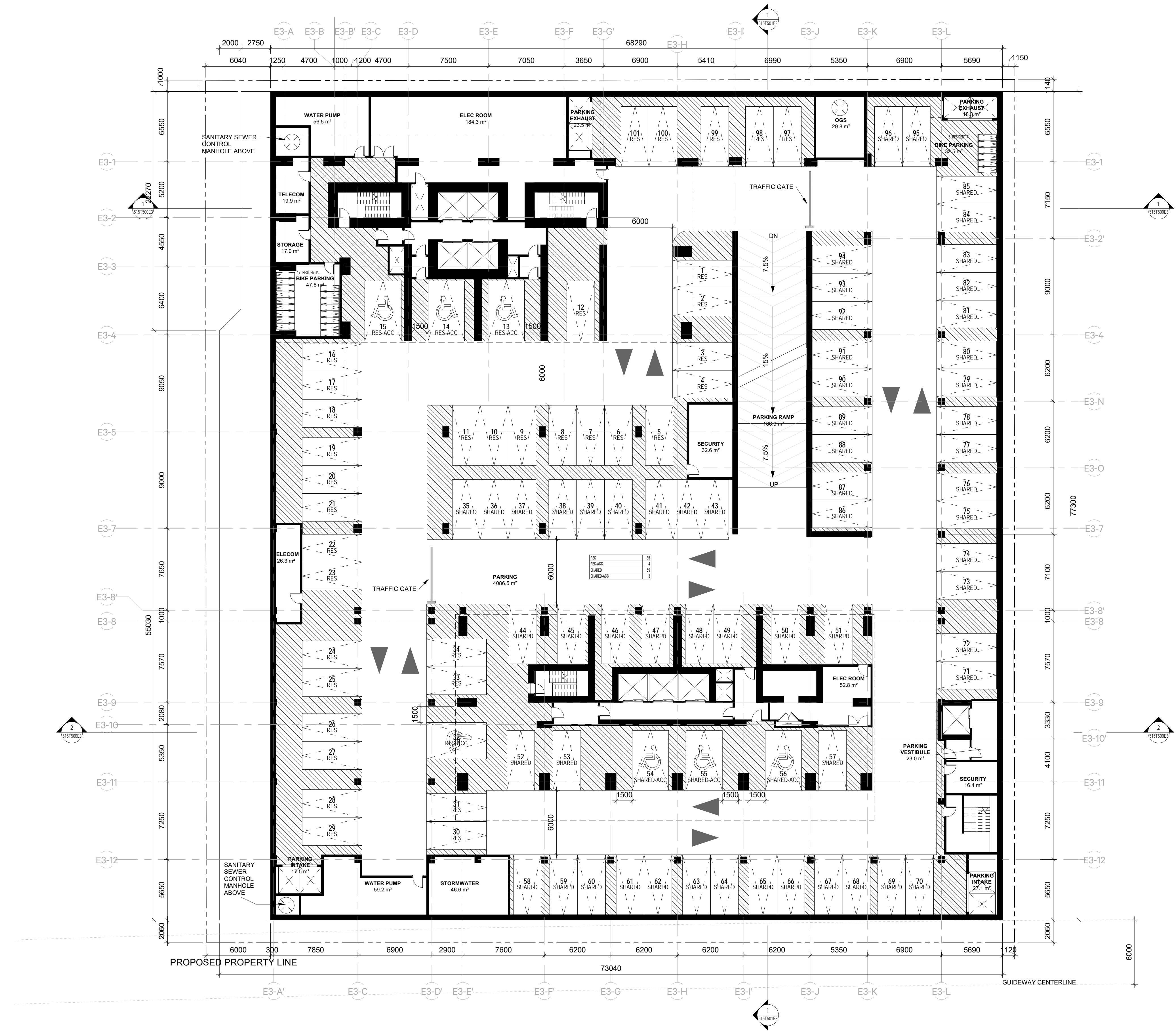
TITLE
**TOC
THORNCLIFFE | THORNCLIFFE PARK
LEVEL B2**

Plot Date: 2023-09-11 2:30:07 PM

Infrastructure Ontario

SCALE 1 : 200 DRAWING NUMBER 515T101E3

SHEET No. 515T103E3: BIM 360/10206938_OLTA_Planning/10206938-TD015E3-THNCF-THORNCLIFFE_PARK.rvt



REVISIONS

1	23.08.21	ISSUED FOR QAQC
2	23.09.30	REISSUED FOR QAQC

**ARCHITECTURE AND
LANDSCAPE SET - REZONING**

NOT FOR ESTIMATING OR BIDDING
NOT FOR CONSTRUCTION



DESIGNED M.CHOW
DRAWN A.AL-JIRJEES
CHECKED Y.ICKOWICZ
APPROVED A.GAUS

ONTARIO LINE

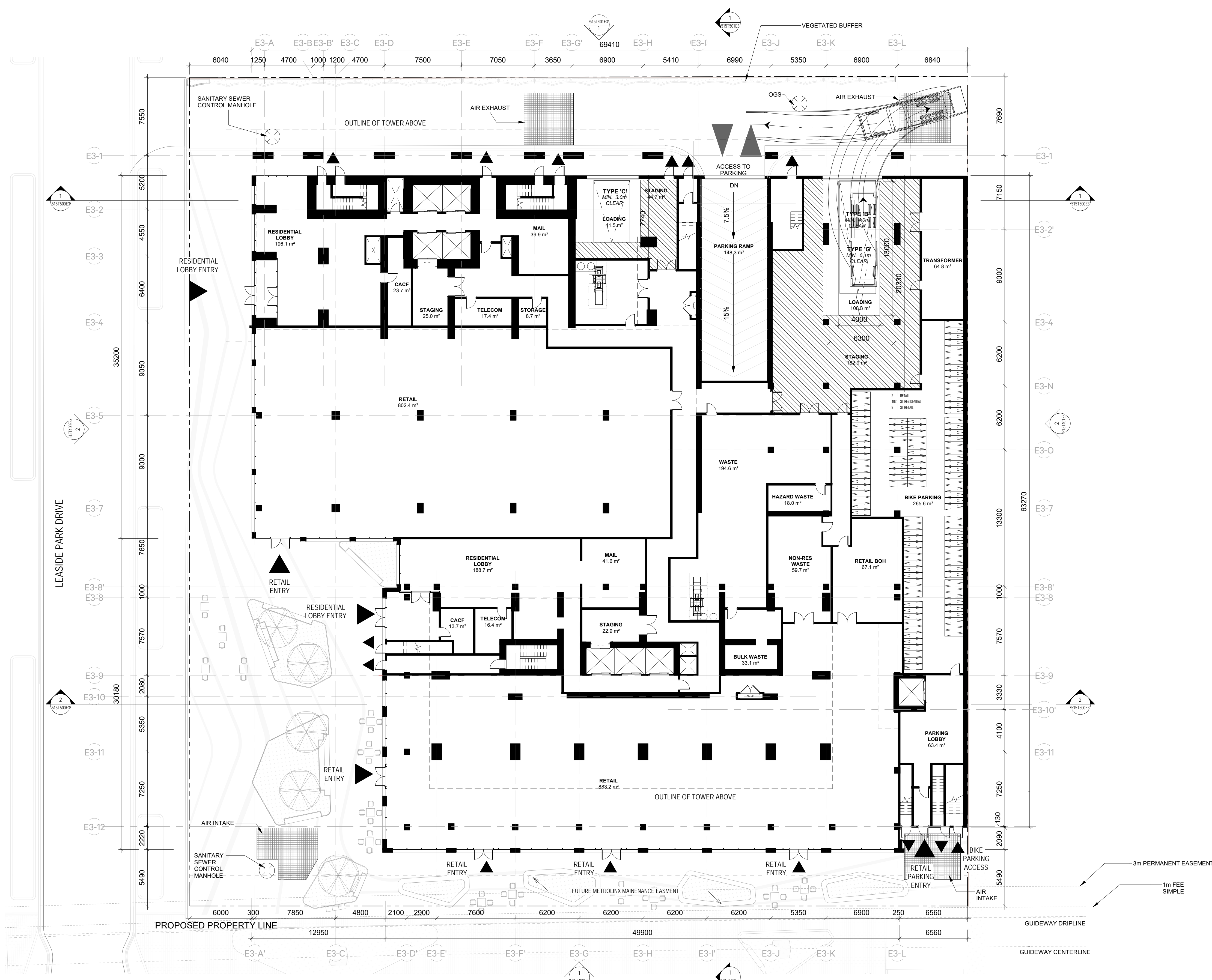
TITLE
**TOC
THORNCLIFFE | THORNCLIFFE PARK
LEVEL B1**

Plot Date: 2023-09-13 1:56:17 PM

METROLINX
Infrastructure Ontario

SCALE 1 : 200
DRAWING NUMBER 515T103E3

SHEET No. 515T200E3LE: BIM 360/10206938_OLTA_Planning/10206938-TD015E3-THNCF-THORNCLIFFE_PARK.rvt



REVISIONS		
1	23.08.21	ISSUED FOR QAQC
2	23.09.30	REISSUED FOR QAQC

**ARCHITECTURE AND
LANDSCAPE SET - REZONING**

NOT FOR ESTIMATING OR BIDDING
NOT FOR CONSTRUCTION



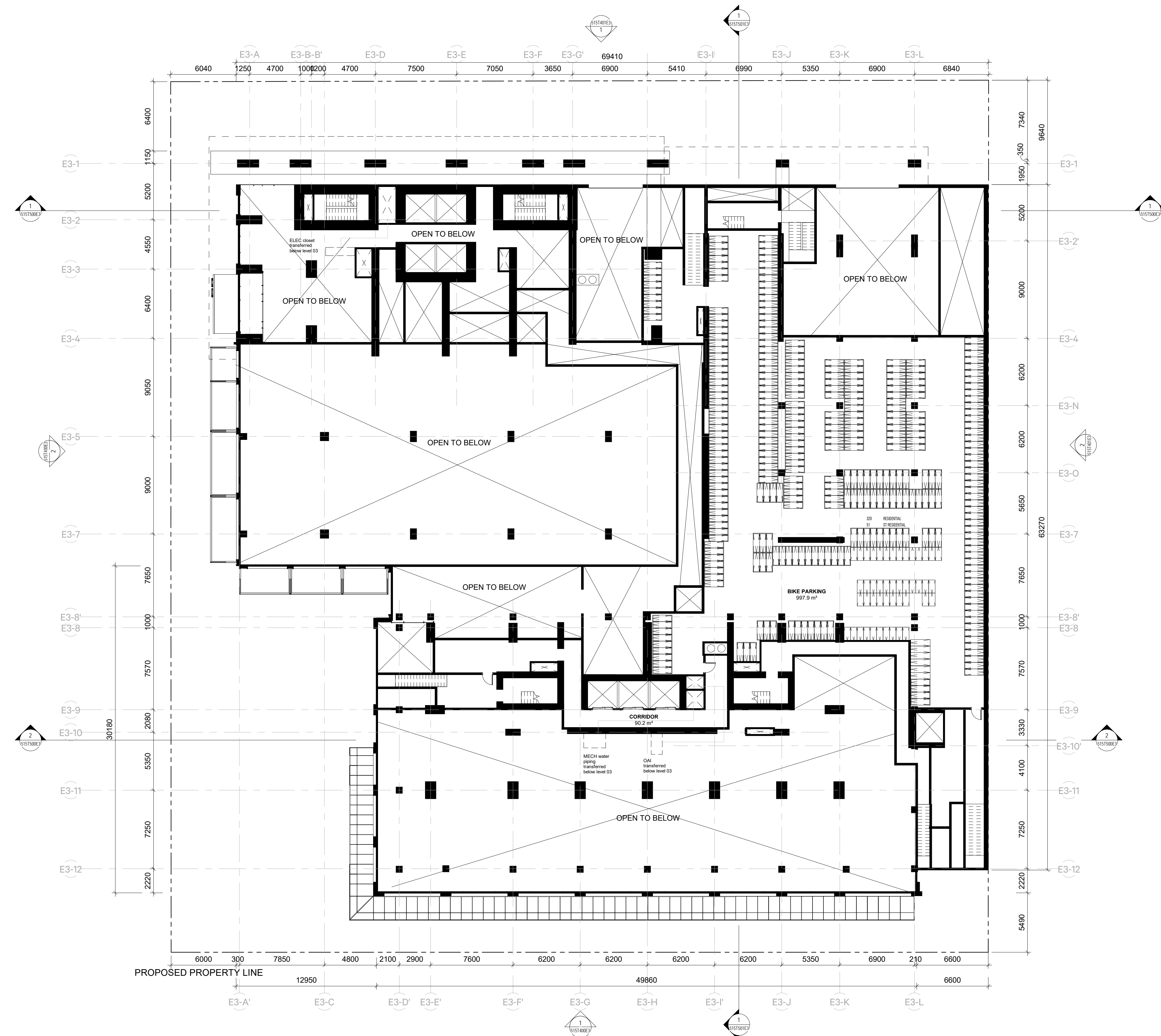
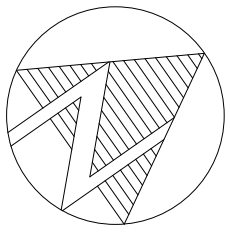
DESIGNED	M.CHOW
DRAWN	A.AL-JIRJEES
CHECKED	Y.ICKOWICZ
APPROVED	A.GAUS

ONTARIO LINE

TITLE
**TOC
THORNCLIFFE | THORNCLIFFE PARK
LEVEL 01**

Plot Date: 2023-09-11 2:30:18 PM

SCALE: 1 : 200 DRAWING NUMBER: 515T200E3



SHEET No. 515T201E3: BIM 360/10206938_OLTA_Planning/10206938-TD015E3-THNCF-THORNCLIFFE_PARK.rvt

REVISIONS		
1	23.08.21	ISSUED FOR QAQC
2	23.09.30	REISSUED FOR QAQC

**ARCHITECTURE AND
LANDSCAPE SET - REZONING**

NOT FOR ESTIMATING OR BIDDING
NOT FOR CONSTRUCTION



DESIGNED	M.CHOW
DRAWN	A.AL-JIRJEES
CHECKED	Y.ICKOWICZ
APPROVED	A.GAUS

ONTARIO LINE

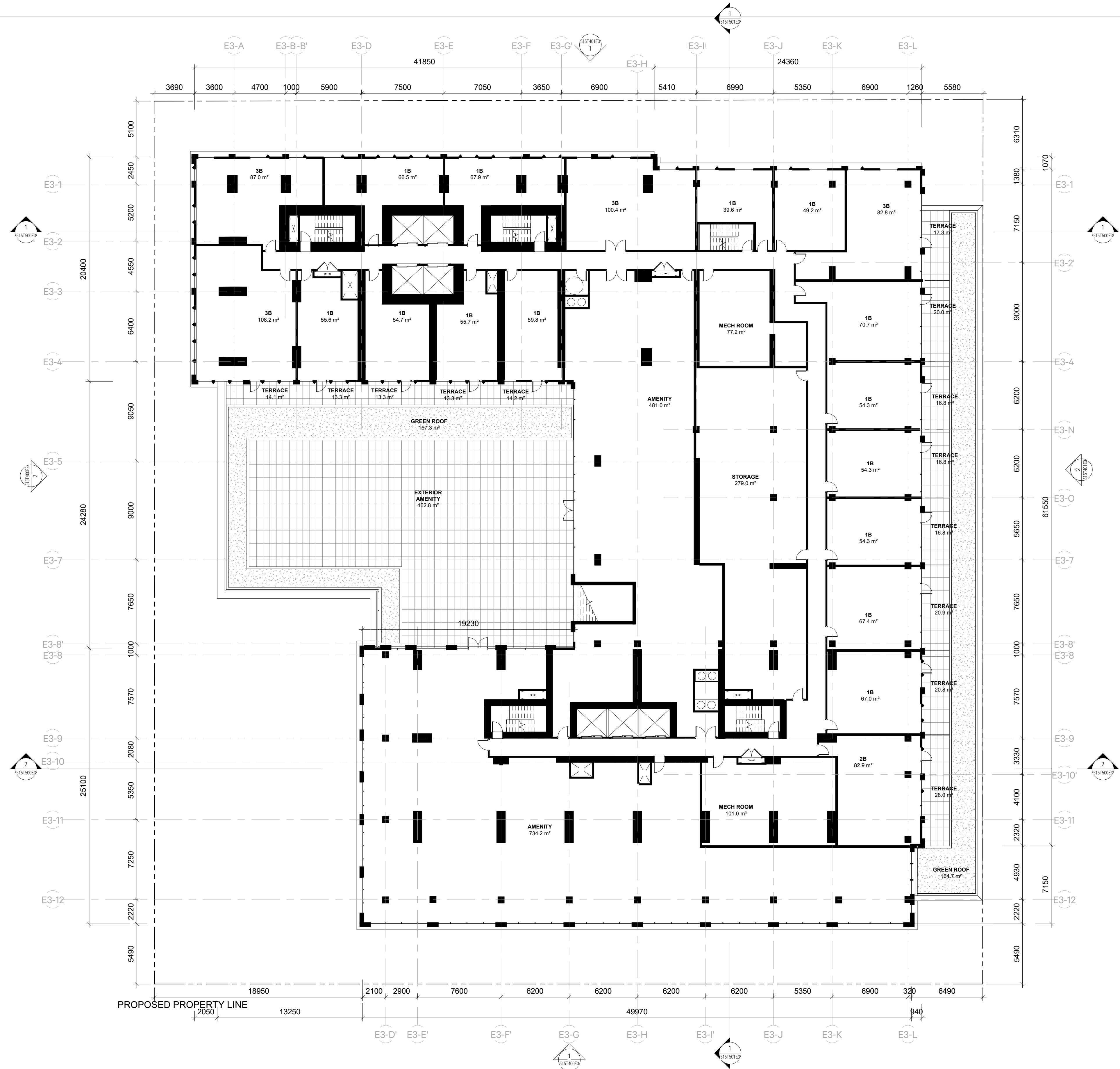
TOC
THORNCLIFFE | THORNCLIFFE PARK
LEVEL 02

Plot Date: 2023-09-11 2:30:22 PM

Infrastructure Ontario

SCALE: 1 : 200 DRAWING NUMBER: 515T201E3

SHEET No. 515T202E3 - BIM 360/10206938_OLTA_Planning/10206938-TD015E3-THNCF-THORNCLIFFE_PARK.rvt



REVISIONS		
1	23.08.21	ISSUED FOR QAQC
2	23.09.30	REISSUED FOR QAQC

**ARCHITECTURE AND
LANDSCAPE SET - REZONING**

NOT FOR ESTIMATING OR BIDDING
NOT FOR CONSTRUCTION



DESIGNED	M.CHOW
DRAWN	A.AL-JIRJEES
CHECKED	Y.ICKOWICZ
APPROVED	A.GAUS

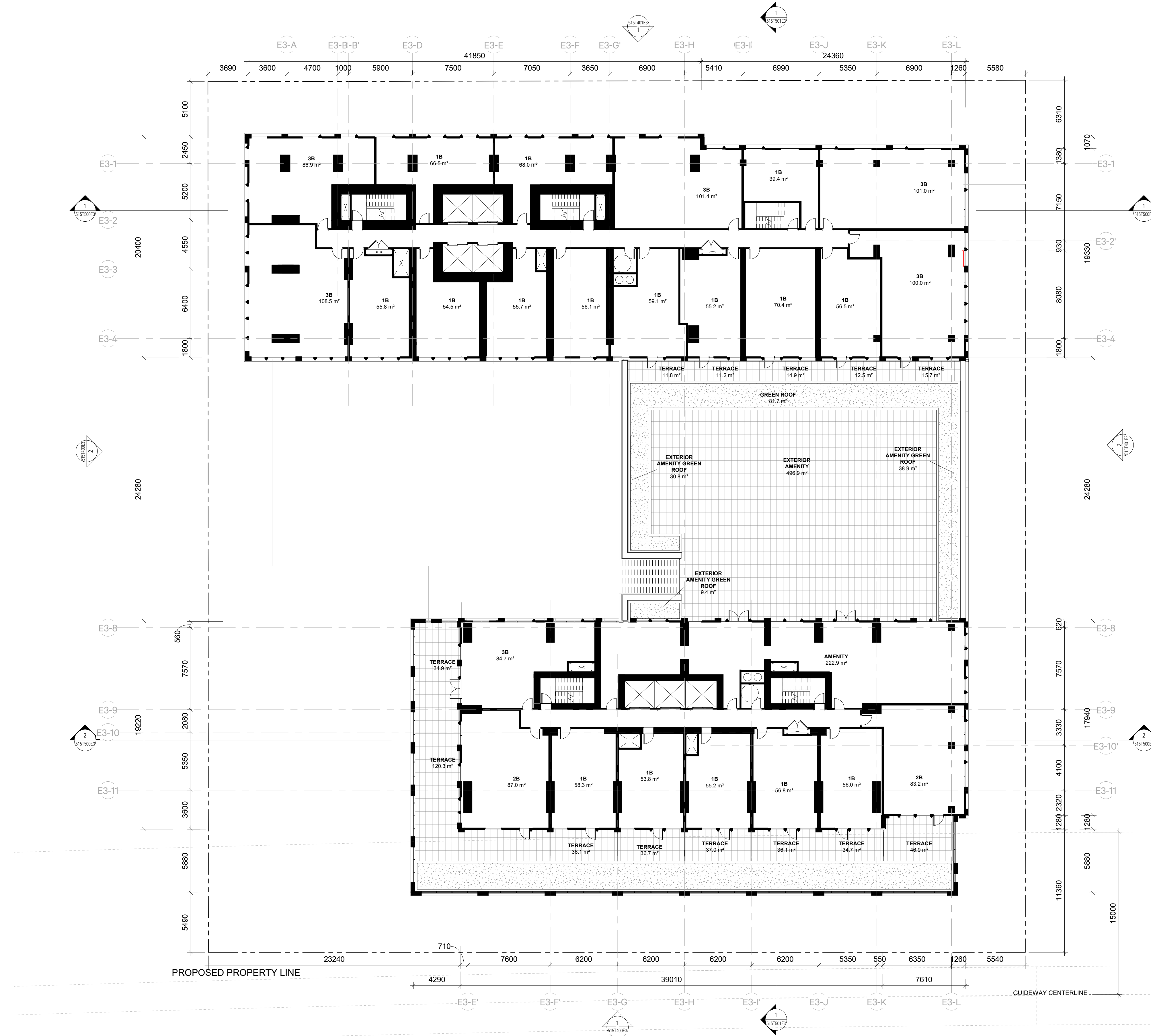
ONTARIO LINE

TITLE
**TOC
THORNCLIFFE | THORNCLIFFE PARK
LEVEL 03**

Plot Date: 2023-09-11 2:30:26 PM

SCALE 1 : 200 DRAWING NUMBER 515T202E3

SHEET No. 515T203E3E1E: BIM 360/10206938_OLTA_Planning/10206938-TD015E3-THNCF-THORNCLIFFE_PARK.rvt



REVISIONS

1	23.08.21	ISSUED FOR QAQC
2	23.09.30	REISSUED FOR QAQC

**ARCHITECTURE AND
LANDSCAPE SET - REZONING**

NOT FOR ESTIMATING OR BIDDING
NOT FOR CONSTRUCTION



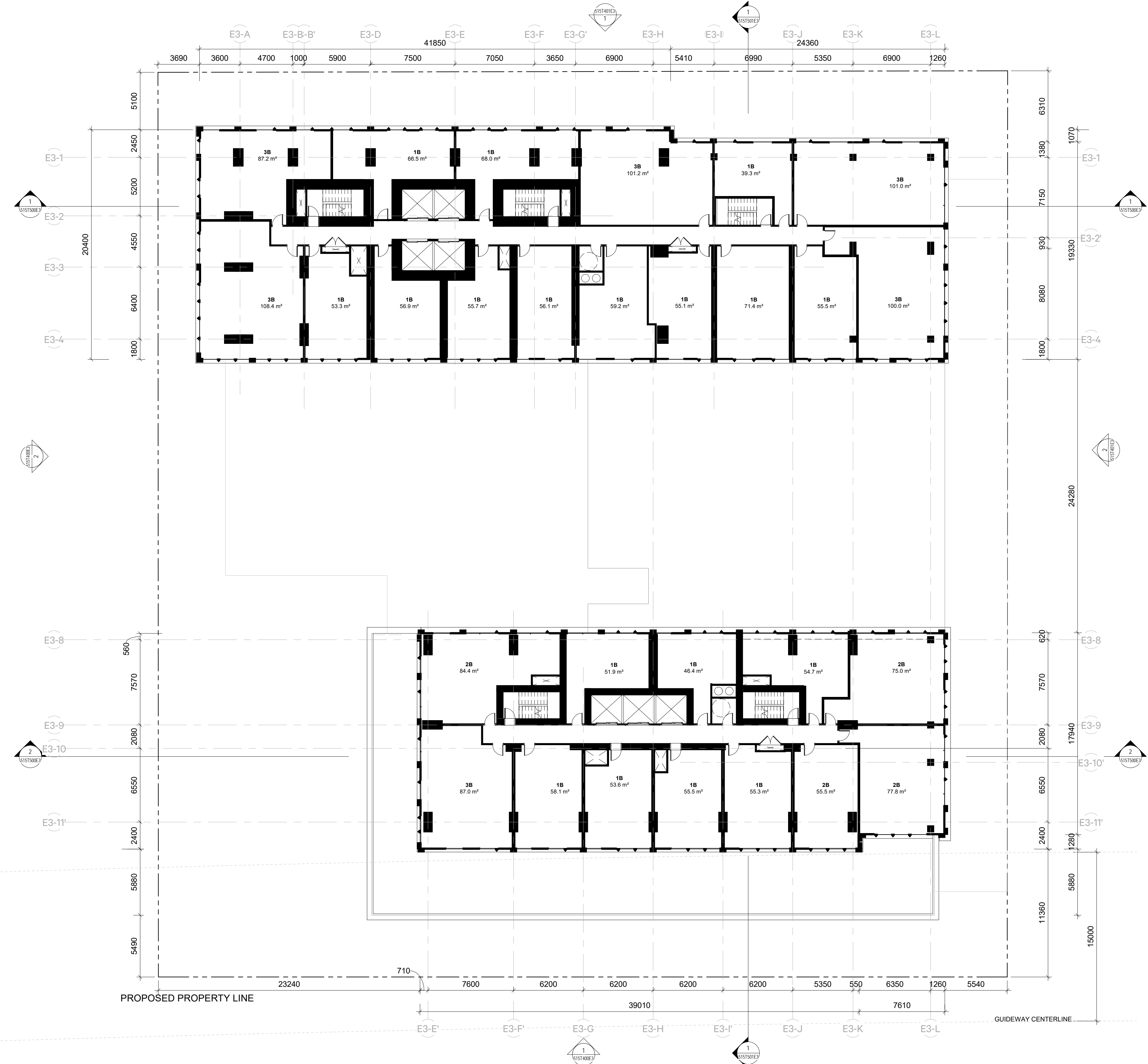
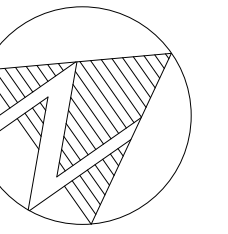
DESIGNED M.CHOW
DRAWN A.AL-JIRJEES
CHECKED Y.ICKOWICZ
APPROVED A.GAUS

ONTARIO LINE

TITLE
**TOC
THORNCLIFFE | THORNCLIFFE PARK
LEVEL 04**

Plot Date: 2023-09-11 2:30:31 PM

SCALE 1 : 200
DRAWING NUMBER 515T203E3



SHEET No. 515T204E3LE: BIM 360/10206938_OLTA_Planning/10206938-TD015E3-THNCF-THORNCLIFFE_PARK.rvt

REVISIONS		
1	23.08.21	ISSUED FOR QAQC
2	23.09.30	REISSUED FOR QAQC

**ARCHITECTURE AND
LANDSCAPE SET - REZONING**

NOT FOR ESTIMATING OR BIDDING
NOT FOR CONSTRUCTION



DESIGNED M.CHOW
 DRAWN A.AL-JIRJEES
 CHECKED Y.ICKOWICZ
 APPROVED A.GAUS

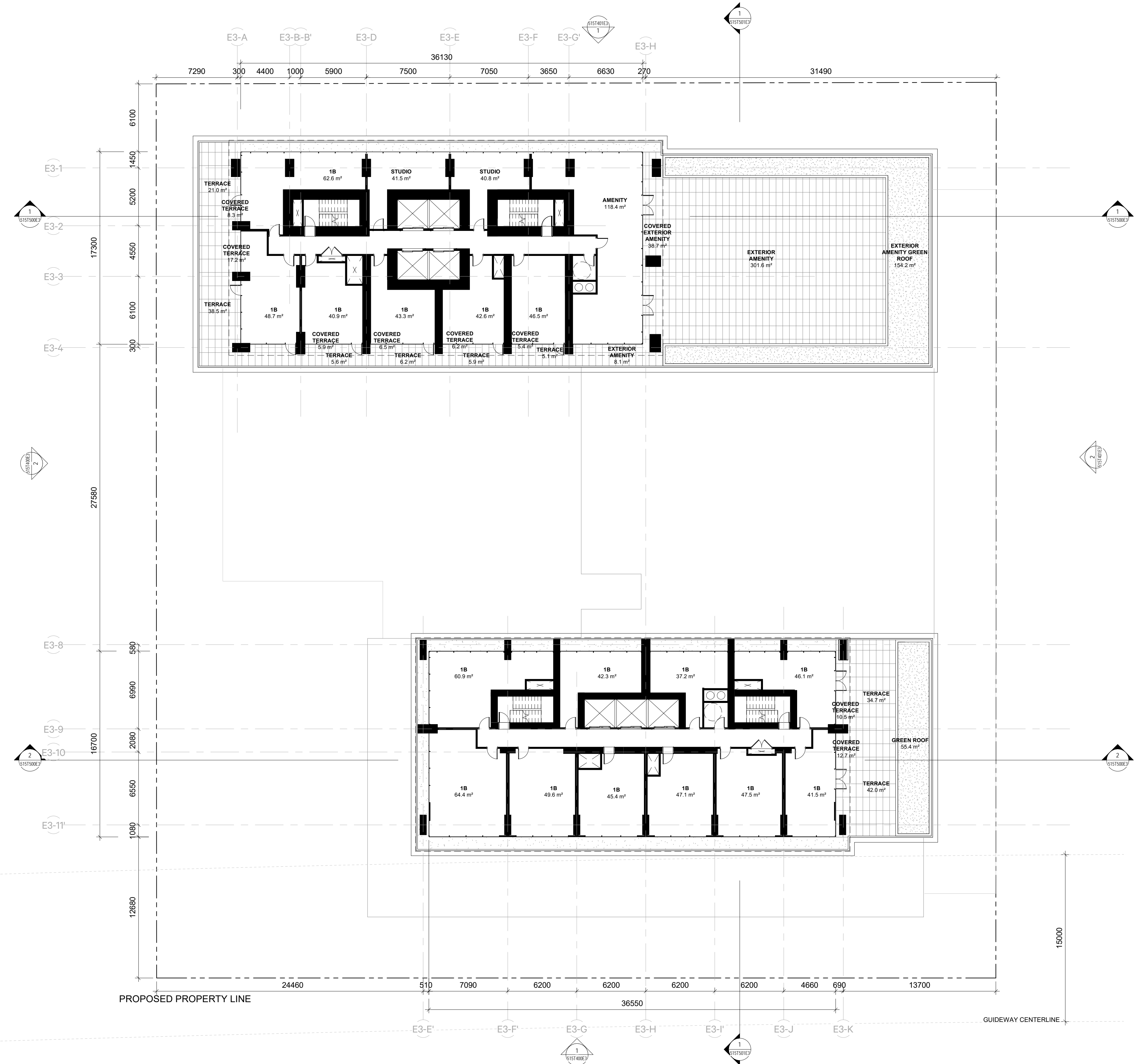
ONTARIO LINE

TITLE
TOC
THORNCLIFFE | THORNCLIFFE PARK
LEVEL 05-08

Plot Date: 2023-09-11 2:30:32 PM

SCALE 1 : 200 DRAWING NUMBER 515T204E3

SHEET No. 515T205E3: BIM 360/10206938_OLTA_Planning/10206938-TD015E3-THNCF-THORNCLIFFE_PARK.rvt



REVISIONS		
1	23.08.21	ISSUED FOR QAQC
2	23.09.30	REISSUED FOR QAQC

**ARCHITECTURE AND
LANDSCAPE SET - REZONING**

NOT FOR ESTIMATING OR BIDDING
NOT FOR CONSTRUCTION



DESIGNED	M.CHOW
DRAWN	A.AL-JIRJEES
CHECKED	Y.ICKOWICZ
APPROVED	A.GAUS

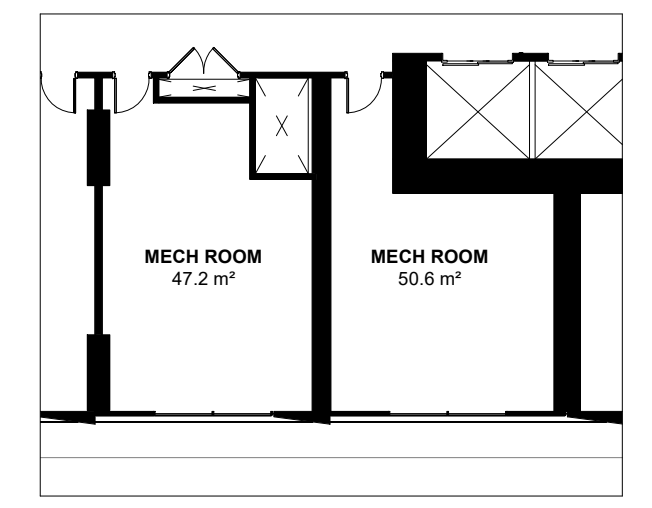
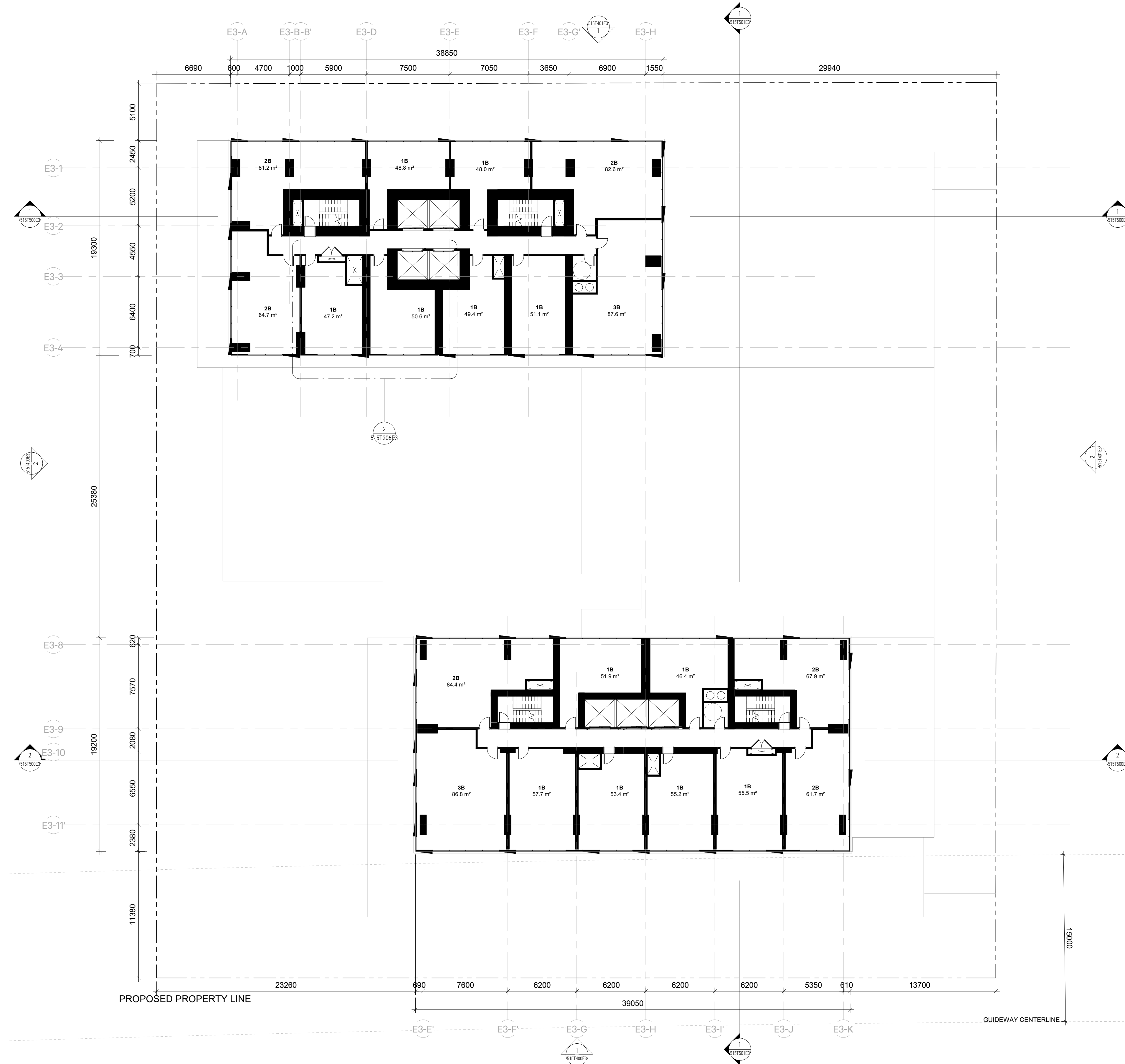
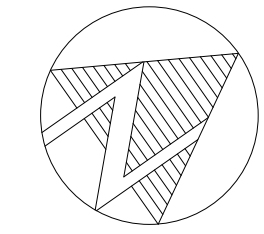
ONTARIO LINE

TITLE
**TOC
THORNCLIFFE | THORNCLIFFE PARK
LEVEL 09**

Plot Date: 2023-09-11 2:30:32 PM

SCALE: 1 : 200
DRAWING NUMBER: 515T205E3

SHEET No. 515T206E3E1E: BIM 360/10206938_OLTA_Planning/10206938-TD015E3-THNCF-THORNCLIFFE_PARK.rvt



2 ALTERNATIVE LAYOUT - LEVEL 26
1 : 200

REVISIONS		
1	23.08.21	ISSUED FOR QAQC
2	23.09.30	REISSUED FOR QAQC

**ARCHITECTURE AND
LANDSCAPE SET - REZONING**

NOT FOR ESTIMATING OR BIDDING
NOT FOR CONSTRUCTION



DESIGNED M.CHOW
 DRAWN A.AL-JIRJEES
 CHECKED Y.ICKOWICZ
 APPROVED A.GAUS

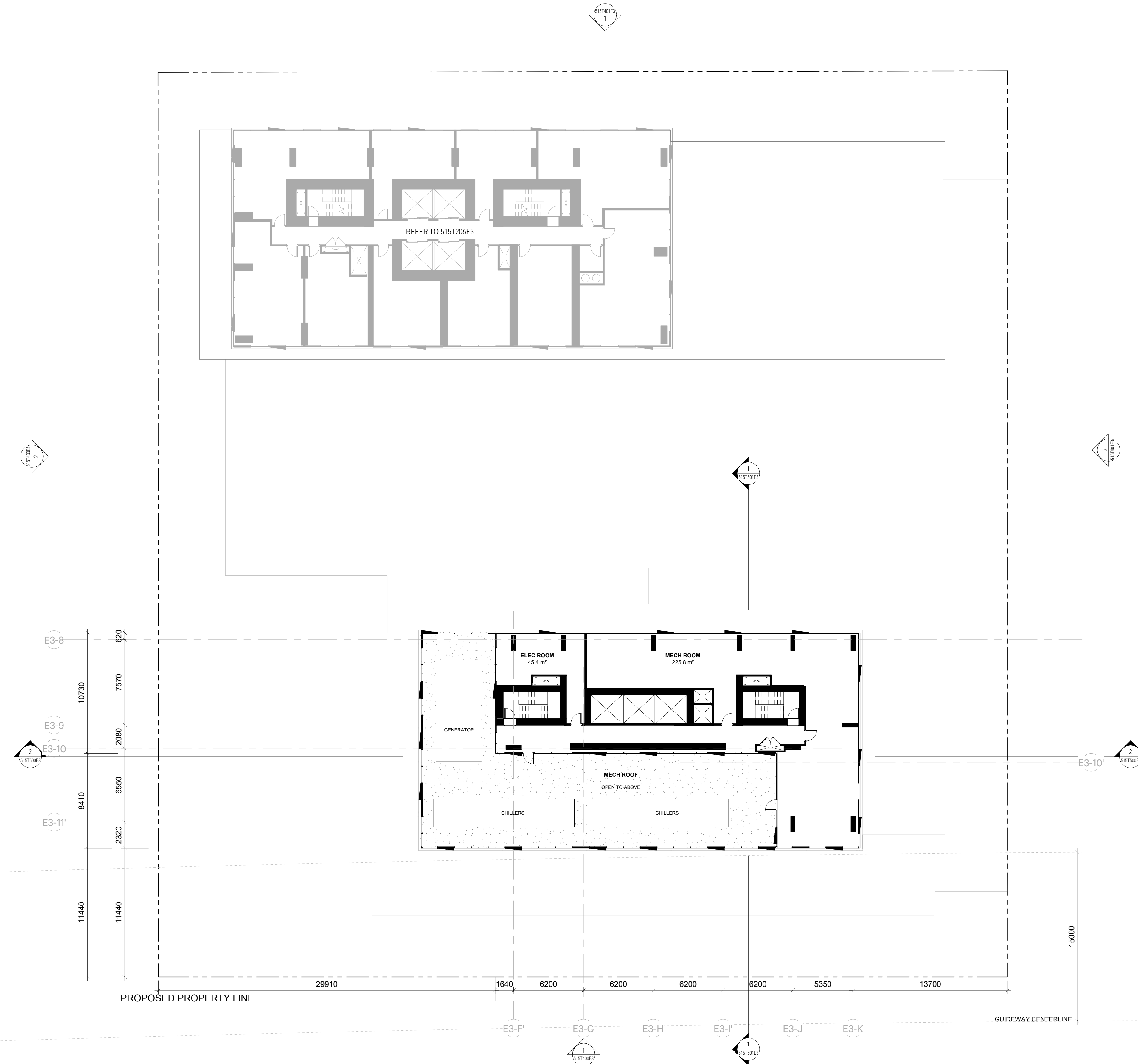
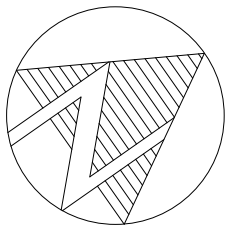
ONTARIO LINE

TITLE
**TOC
THORNCLIFFE | THORNCLIFFE PARK
TYPICAL TOWER LEVELS**

Plot Date: 2023-09-11 2:30:33 PM

METROLINX
Infrastructure Ontario

SCALE 1 : 200 DRAWING NUMBER 515T206E3



SHEET No. 515T207E3B1E: BIM 360/10206938_OLTA_Planning/10206938-TD015E3-THNCF-THORNCLIFFE_PARK.rvt

REVISIONS		
1	23.08.21	ISSUED FOR QAQC
2	23.09.30	REISSUED FOR QAQC

**ARCHITECTURE AND
LANDSCAPE SET - REZONING**

NOT FOR ESTIMATING OR BIDDING
NOT FOR CONSTRUCTION



DESIGNED M.CHOW
 DRAWN A.AL-JIRJEES
 CHECKED Y.ICKOWICZ
 APPROVED A.GAUS

ONTARIO LINE

TITLE
**TOC
 THORNCLIFFE | THORNCLIFFE PARK
 MECH PH - S**

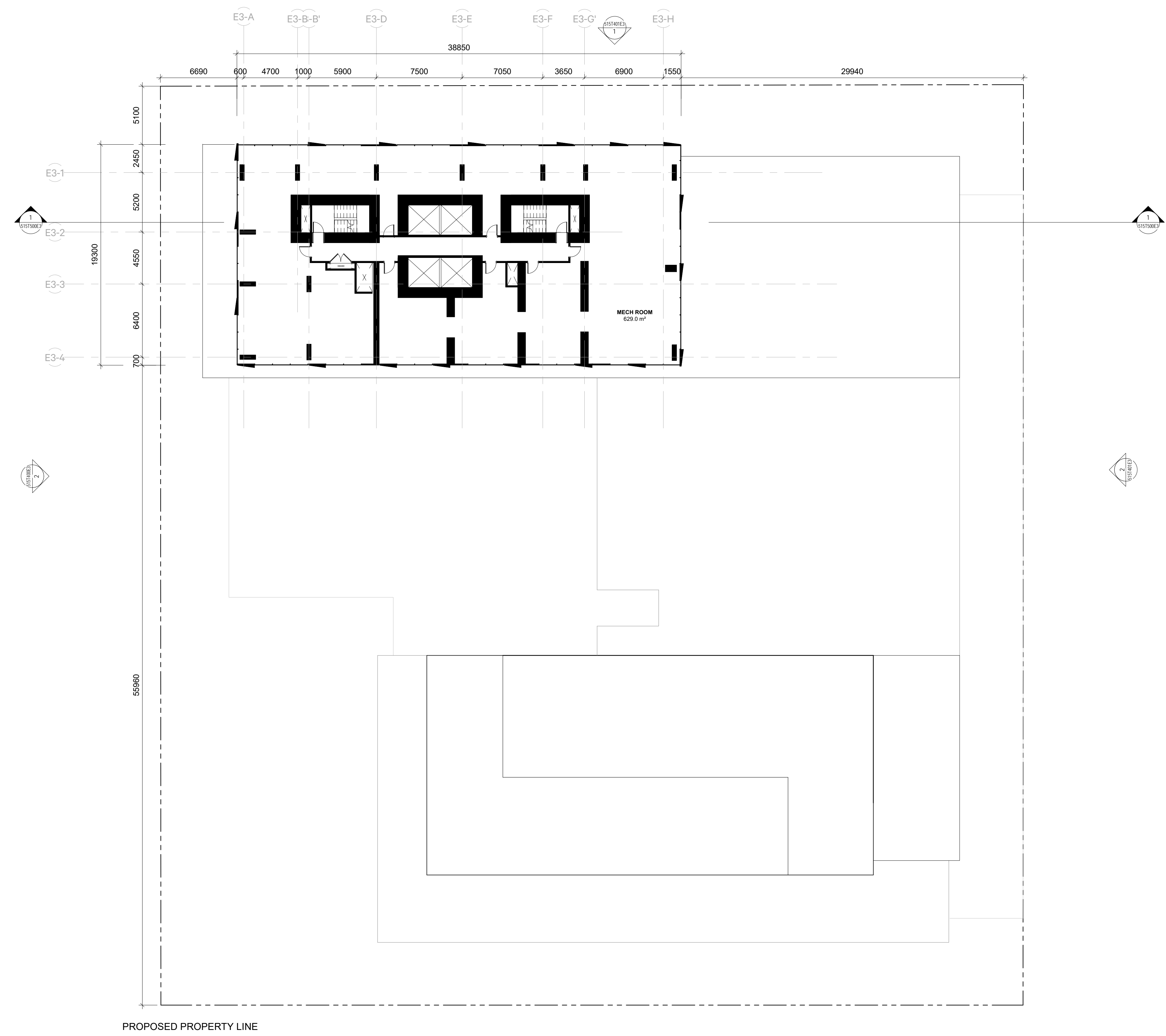
Plot Date: 2023-09-11 2:30:36 PM

METROLINX
 Infrastructure
 Ontario

SCALE
 1 : 200

DRAWING NUMBER
 515T207E3

SHEET No. 515T208E3 - BIM 360/10206938_OLTA_Planning/10206938-TD015E3-THNCF-THORNCLIFFE_PARK.rvt



REVISIONS		
1	23.08.21	ISSUED FOR QAQC
2	23.09.30	REISSUED FOR QAQC

**ARCHITECTURE AND
LANDSCAPE SET - REZONING**

NOT FOR ESTIMATING OR BIDDING
NOT FOR CONSTRUCTION



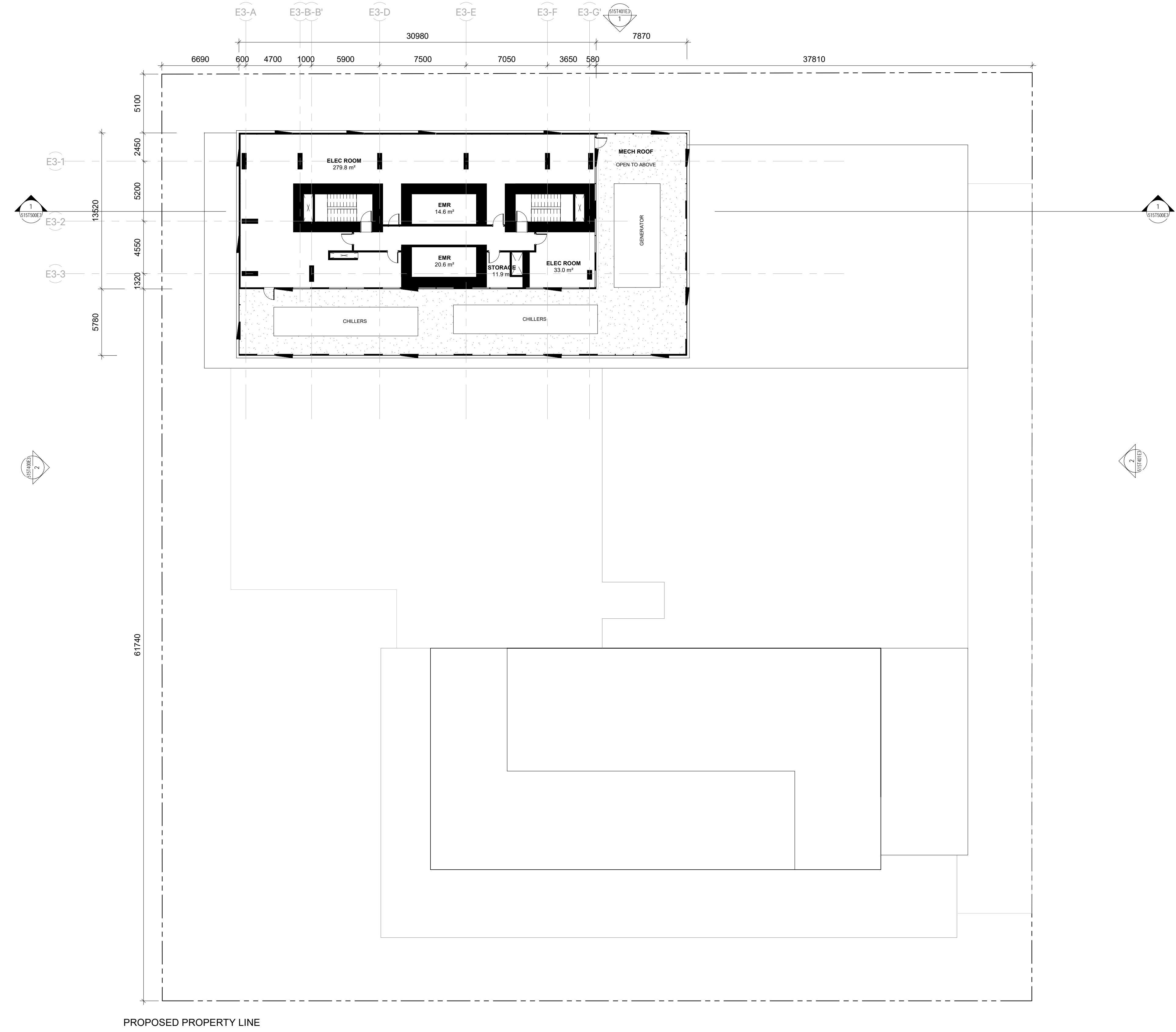
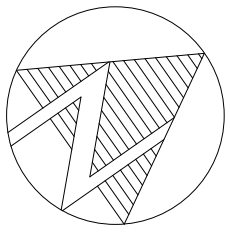
DESIGNED	M.CHOW
DRAWN	A.AL-JIRJEES
CHECKED	Y.ICKOWICZ
APPROVED	A.GAUS

ONTARIO LINE

TITLE
TOC
THORNCLIFFE | THORNCLIFFE PARK
MECH PH 1 - N

Plot Date: 2023-09-11 2:30:37 PM

SCALE: 1 : 200
DRAWING NUMBER: 515T208E3



SHEET No. 515T209E3 FILE: BIM 360/10206938_OLTA_Planning/10206938-TD015E3-THNCF-THORNCLIFFE_PARK.rvt

REVISIONS		
1	23.08.21	ISSUED FOR QAQC
2	23.09.30	REISSUED FOR QAQC

**ARCHITECTURE AND
LANDSCAPE SET - REZONING**

NOT FOR ESTIMATING OR BIDDING
NOT FOR CONSTRUCTION

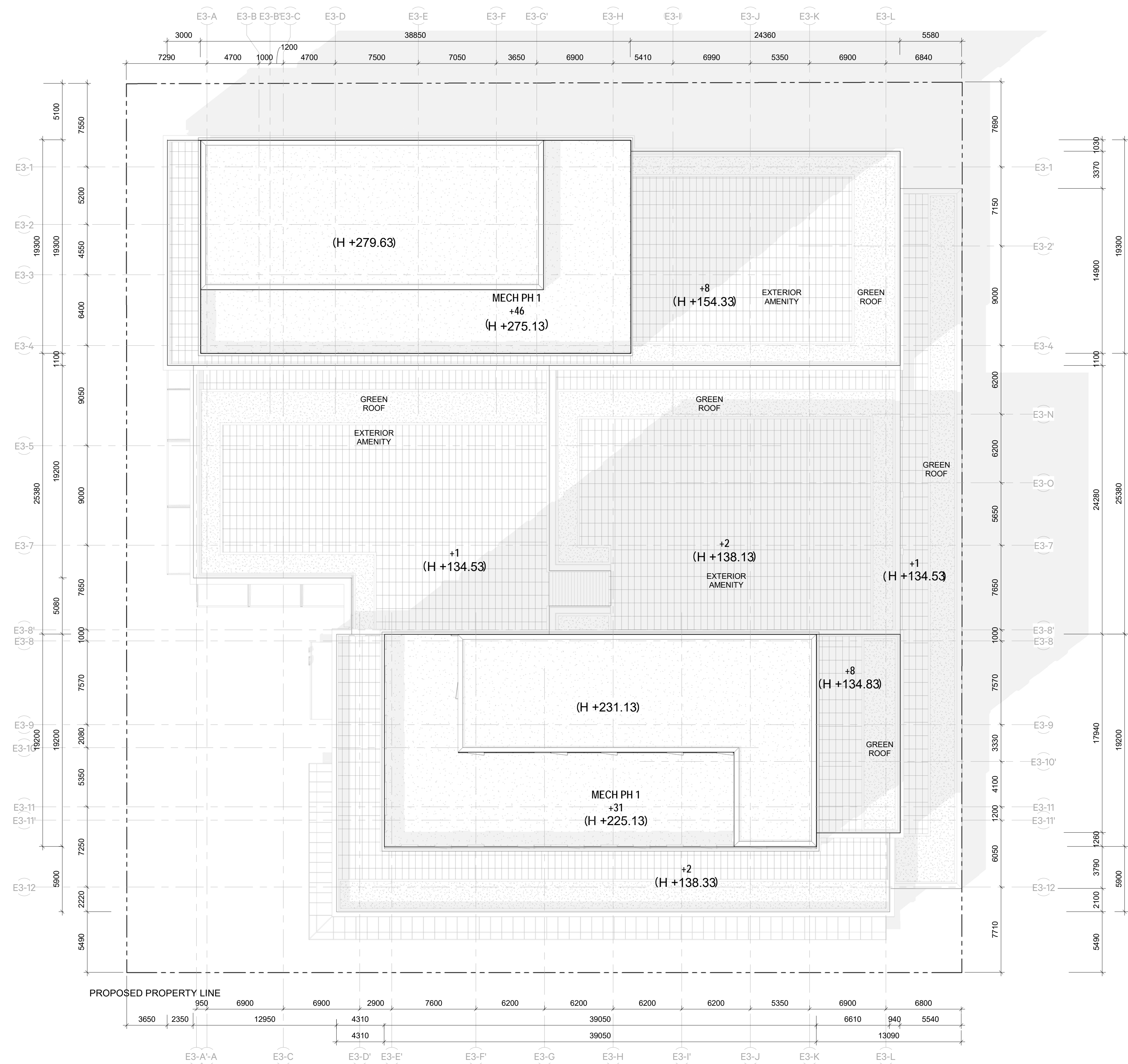
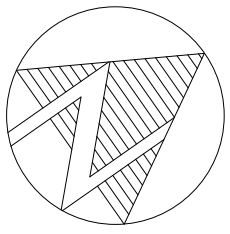


DESIGNED	M.CHOW
DRAWN	A.AL-JIRJEES
CHECKED	Y.ICKOWICZ
APPROVED	A.GAUS

ONTARIO LINE

TITLE
TOC
THORNCLIFFE | THORNCLIFFE PARK
MECH PH 2 - N

Plot Date: 2023-09-11 2:30:37 PM	
METROLINX	
Infrastructure Ontario	
SCALE 1 : 200	DRAWING NUMBER 515T209E3



SHEET No. 515T210E3: BIM 360/10206938_OLTA_Planning/10206938-TD015E3-THNCF-THORNCLIFFE_PARK.rvt

REVISIONS		
1	23.08.21	ISSUED FOR QAQC
2	23.09.30	REISSUED FOR QAQC

**ARCHITECTURE AND
LANDSCAPE SET - REZONING**

NOT FOR ESTIMATING OR BIDDING
NOT FOR CONSTRUCTION





DESIGNED	M.CHOW
DRAWN	A.AL-JIRJEES
CHECKED	Y.ICKOWICZ
APPROVED	A.GAUS

ONTARIO LINE

TITLE
**TOC
THORNCLIFFE | THORNCLIFFE PARK
ROOF**

Plot Date: 2023-09-11 2:30:53 PM	
	Infrastructure Ontario
SCALE 1 : 200	DRAWING NUMBER 515T210E3



REVISIONS		
1	23.08.21	ISSUED FOR QAQC
2	23.09.30	REISSUED FOR QAQC

**ARCHITECTURE AND
LANDSCAPE SET - REZONING**

NOT FOR ESTIMATING OR BIDDING
NOT FOR CONSTRUCTION



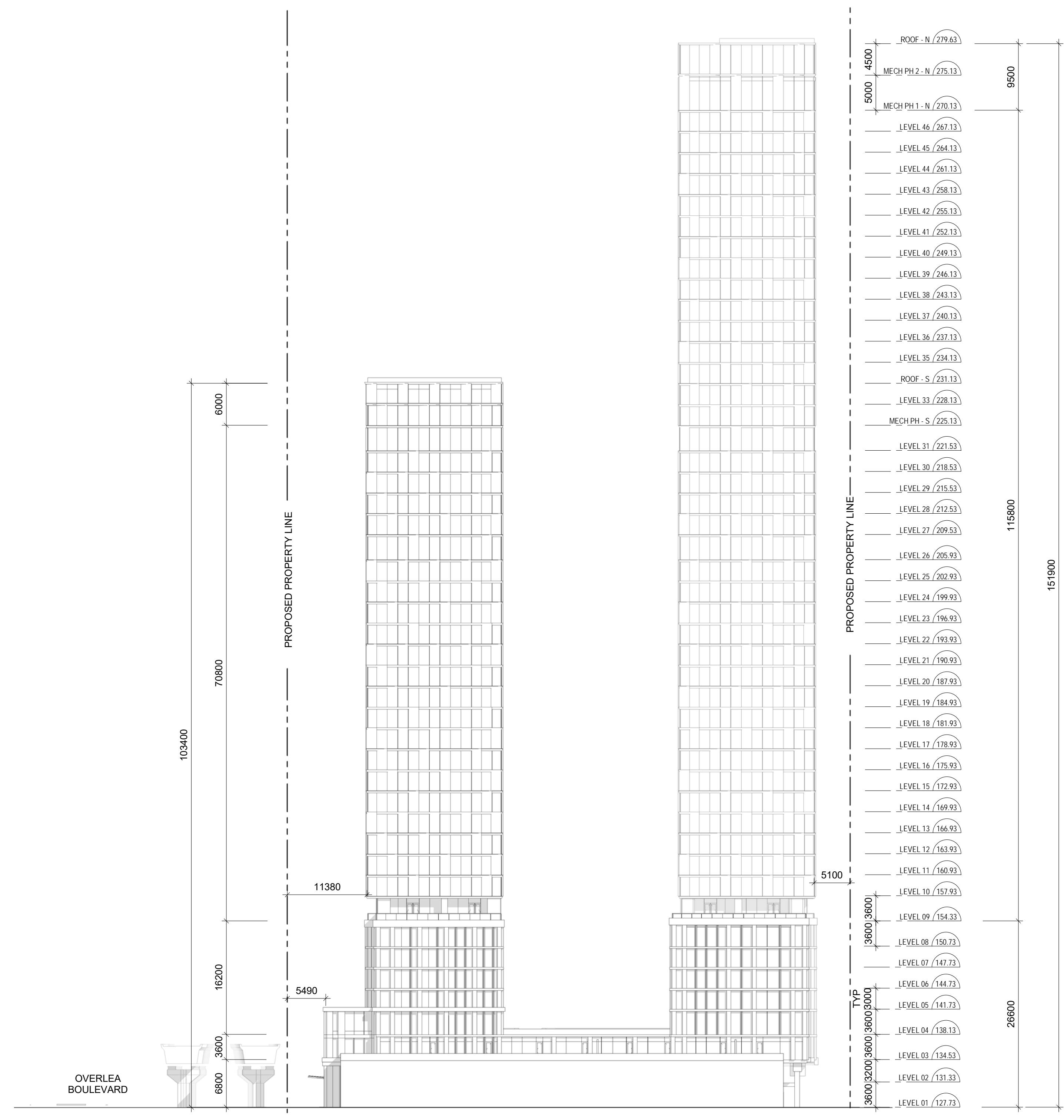
DESIGNED	M.CHOW
DRAWN	A.AL-JIRJEES
CHECKED	Y.ICKOWICZ
APPROVED	A.GAUS

ONTARIO LINE


**TOC
THORNCLIFFE | THORNCLIFFE PARK
ELEVATIONS**

Plot Date: 2023-09-11 2:31:36 PM	
METROLINX	
Infrastructure Ontario	
SCALE 1 : 400	DRAWING NUMBER 515T400E3

SHEET No. 515T401E3 - BIM 360/10206938_OLTA_Planning/10206938-TD015E3-THNCF-THORNCLIFFE_PARK.rvt



2 EAST ELEVATION
1 : 400



1 NORTH ELEVATION
1 : 400

REVISIONS		
1	23.08.21	ISSUED FOR QAQC
2	23.09.30	REISSUED FOR QAQC

**ARCHITECTURE AND
LANDSCAPE SET - REZONING**

NOT FOR ESTIMATING OR BIDDING
NOT FOR CONSTRUCTION



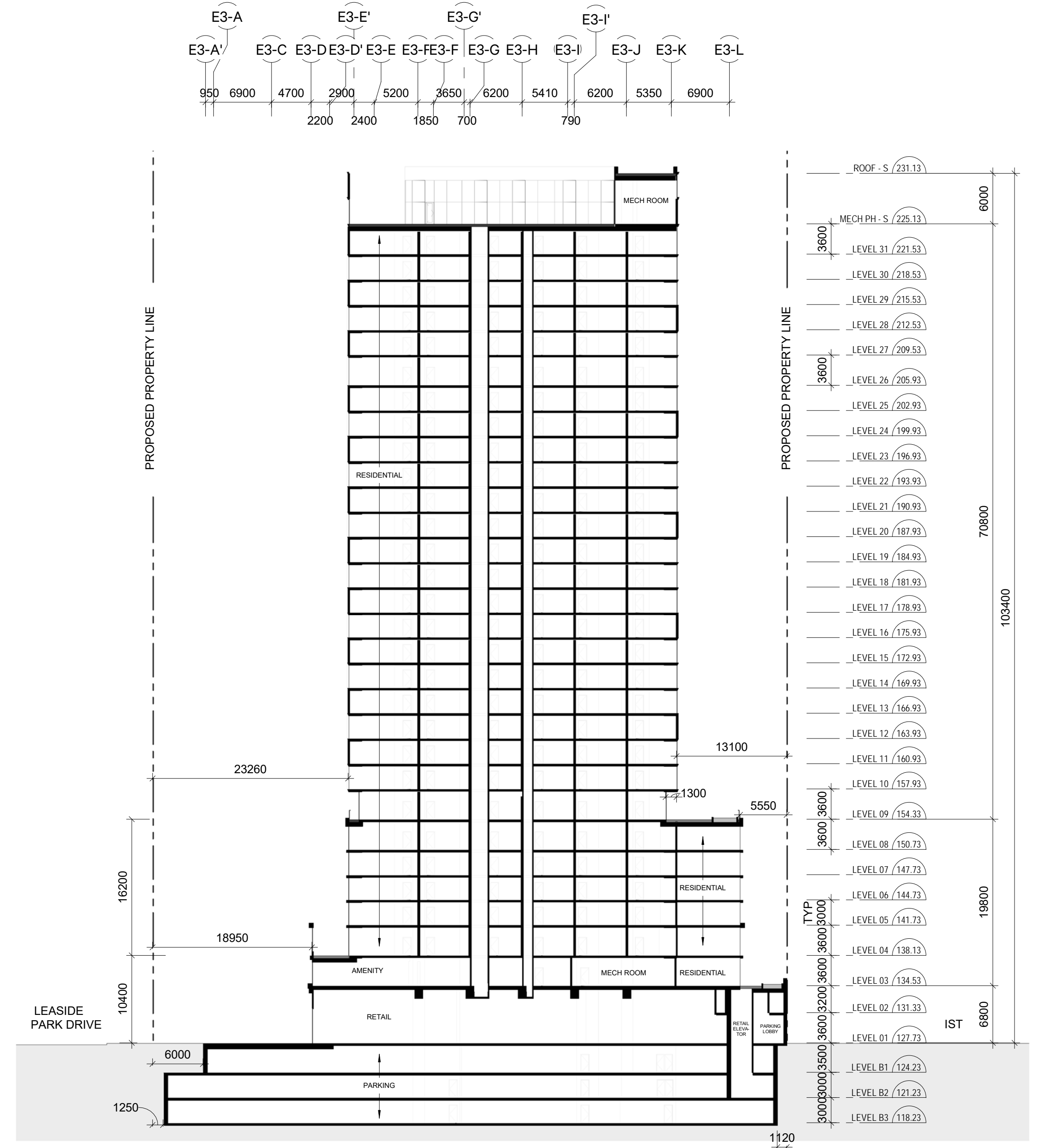
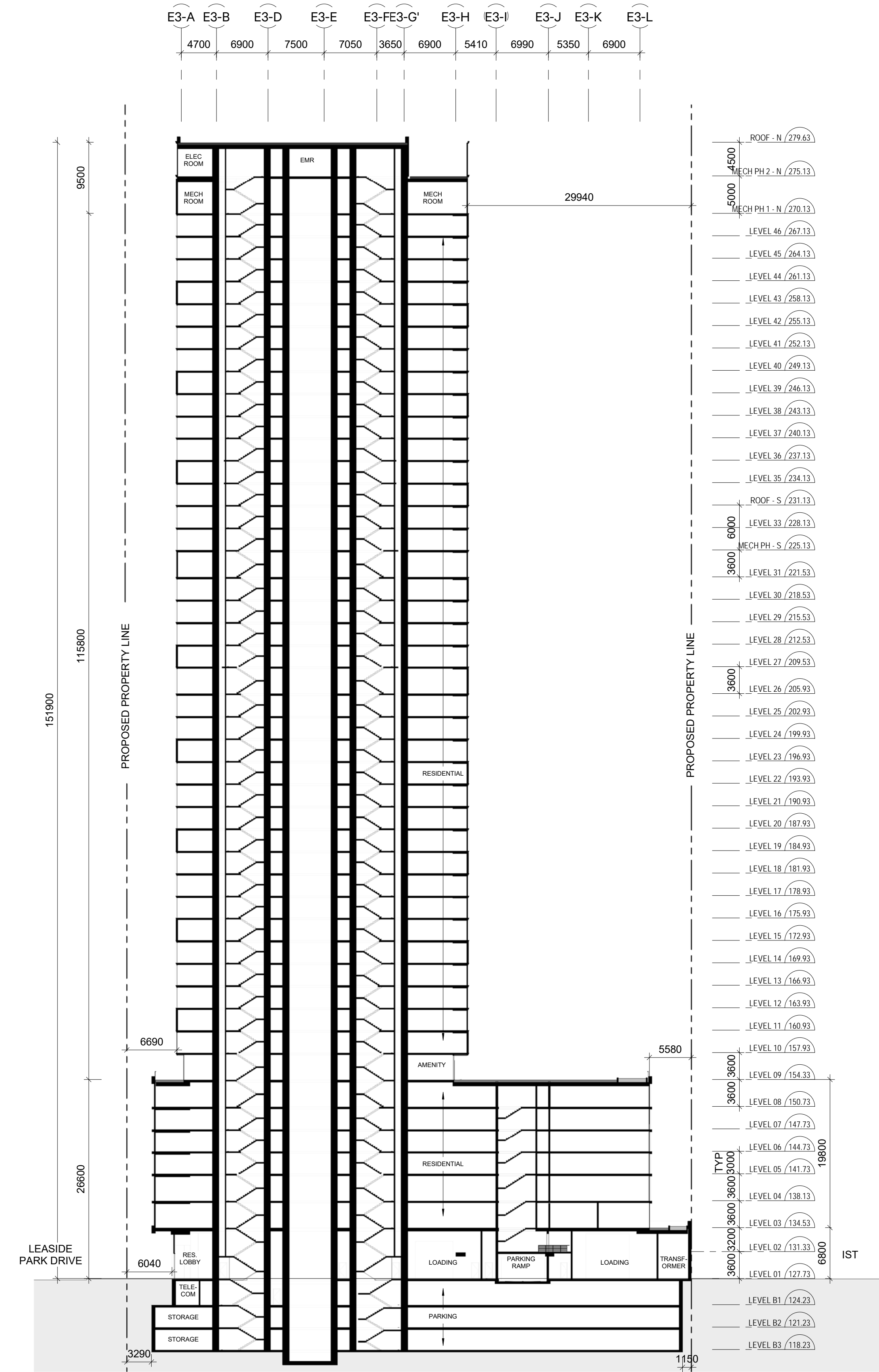
DESIGNED	M.CHOW
DRAWN	A.AL-JIRJEES
CHECKED	Y.ICKOWICZ
APPROVED	A.GAUS

ONTARIO LINE

TITLE
**TOC
THORNCLIFFE | THORNCLIFFE PARK
ELEVATIONS**

Plot Date: 2023-09-11 2:32:21 PM	
Infrastructure Ontario	
SCALE 1 : 400	DRAWING NUMBER 515T401E3

SHEET No. 515T500E3 - BIM 360/10206938_OLTA_Planning/10206938-TD015E3-THNCF-THORNCLIFFE_PARK.rvt



REVISIONS		
1	23.08.21	ISSUED FOR QAQC
2	23.09.30	REISSUED FOR QAQC

ARCHITECTURE AND LANDSCAPE SET - REZONING

NOT FOR ESTIMATING OR BIDDING
NOT FOR CONSTRUCTION

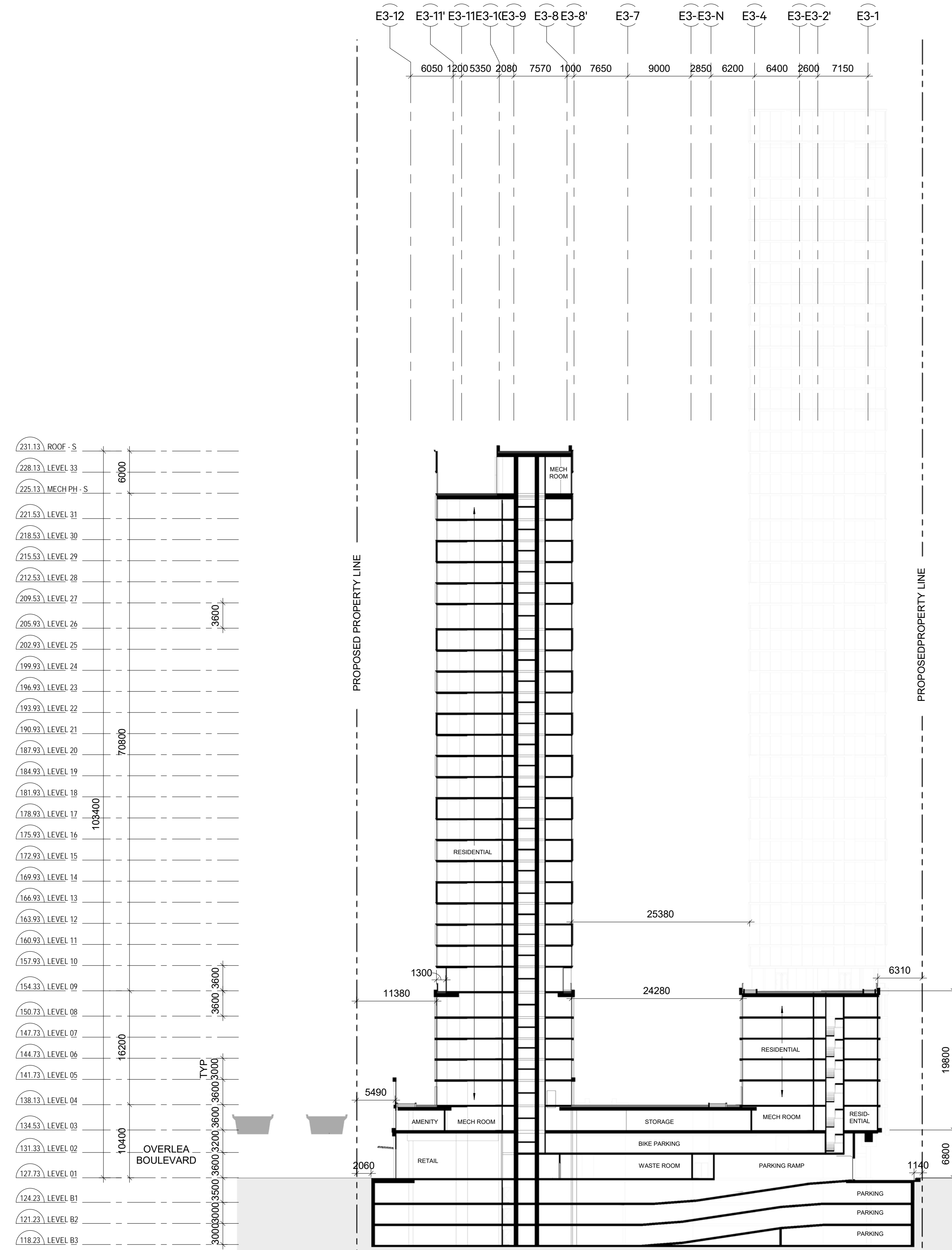


DESIGNED	M.CHOW
DRAWN	A.AL-JIRJEES
CHECKED	Y.ICKOWICZ
APPROVED	A.GAUS

ONTARIO LINE

TITLE: **TOC THORNCLIFFE | THORNCLIFFE PARK SECTIONS**

Plot Date: 2023-09-11 2:32:30 PM	
SCALE: 1 : 400	DRAWING NUMBER: 515T500E3



1 CROSS SECTION
1 : 400

REVISIONS		
1	23.08.21	ISSUED FOR QAQC
2	23.09.30	REISSUED FOR QAQC

ARCHITECTURE AND LANDSCAPE SET - REZONING

NOT FOR ESTIMATING OR BIDDING
NOT FOR CONSTRUCTION



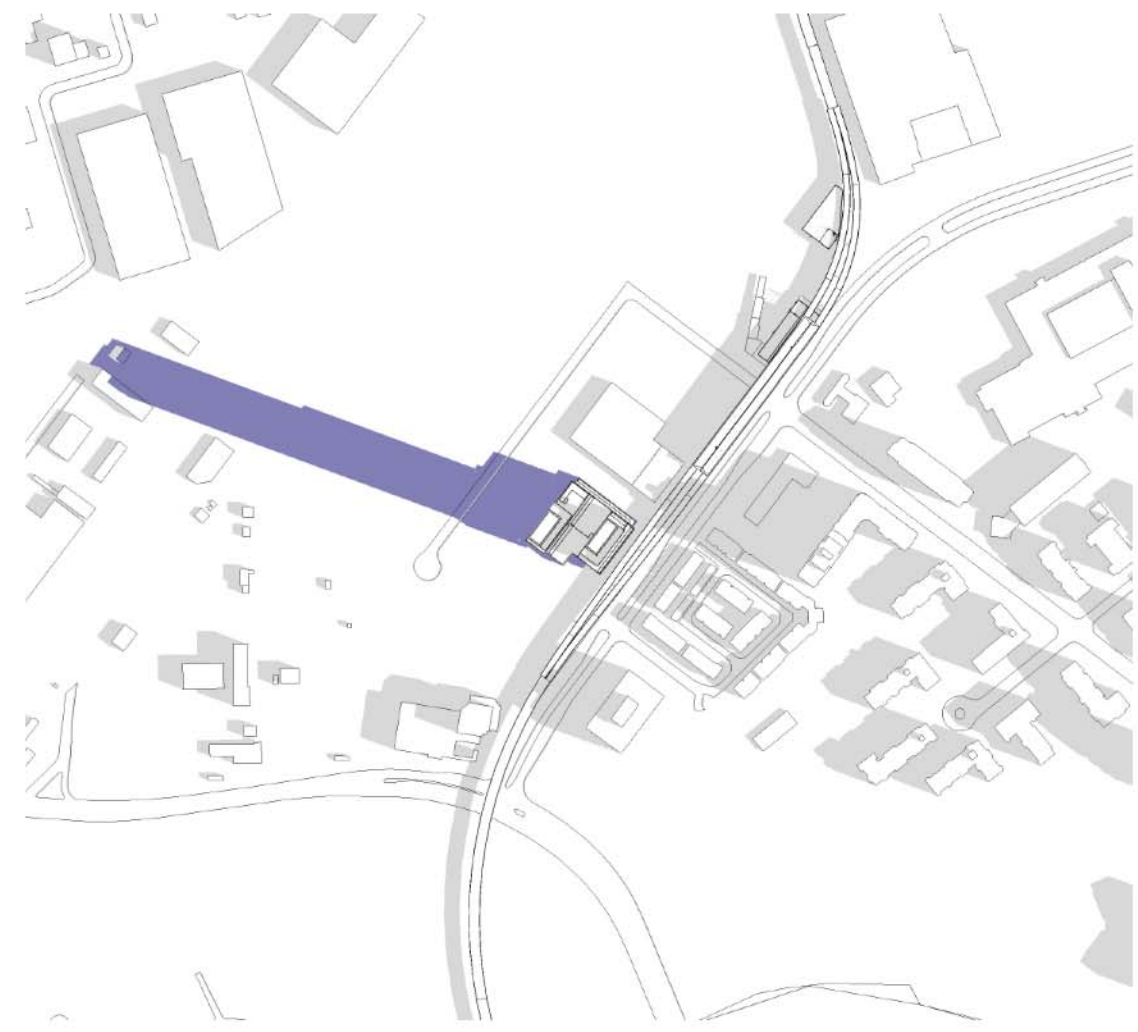

DESIGNED	M.CHOW
DRAWN	A.AL-JIRJEES
CHECKED	Y.ICKOWICZ
APPROVED	A.GAUS

ONTARIO LINE

TITLE
TOC THORNCLIFFE | THORNCLIFFE PARK SECTIONS

Plot Date: 2023-09-11 2:32:36 PM

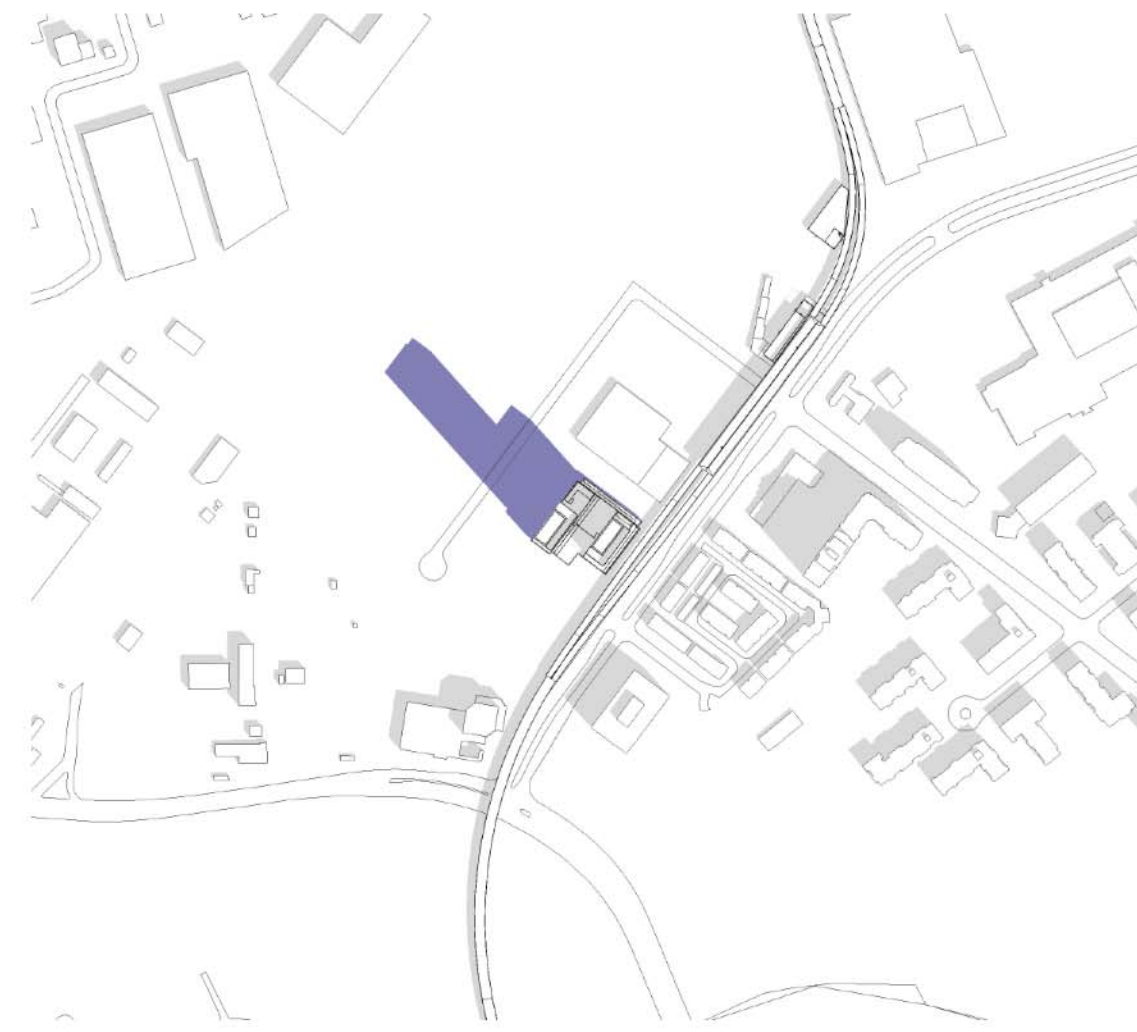
SCALE: 1 : 400
DRAWING NUMBER: 515T501E3



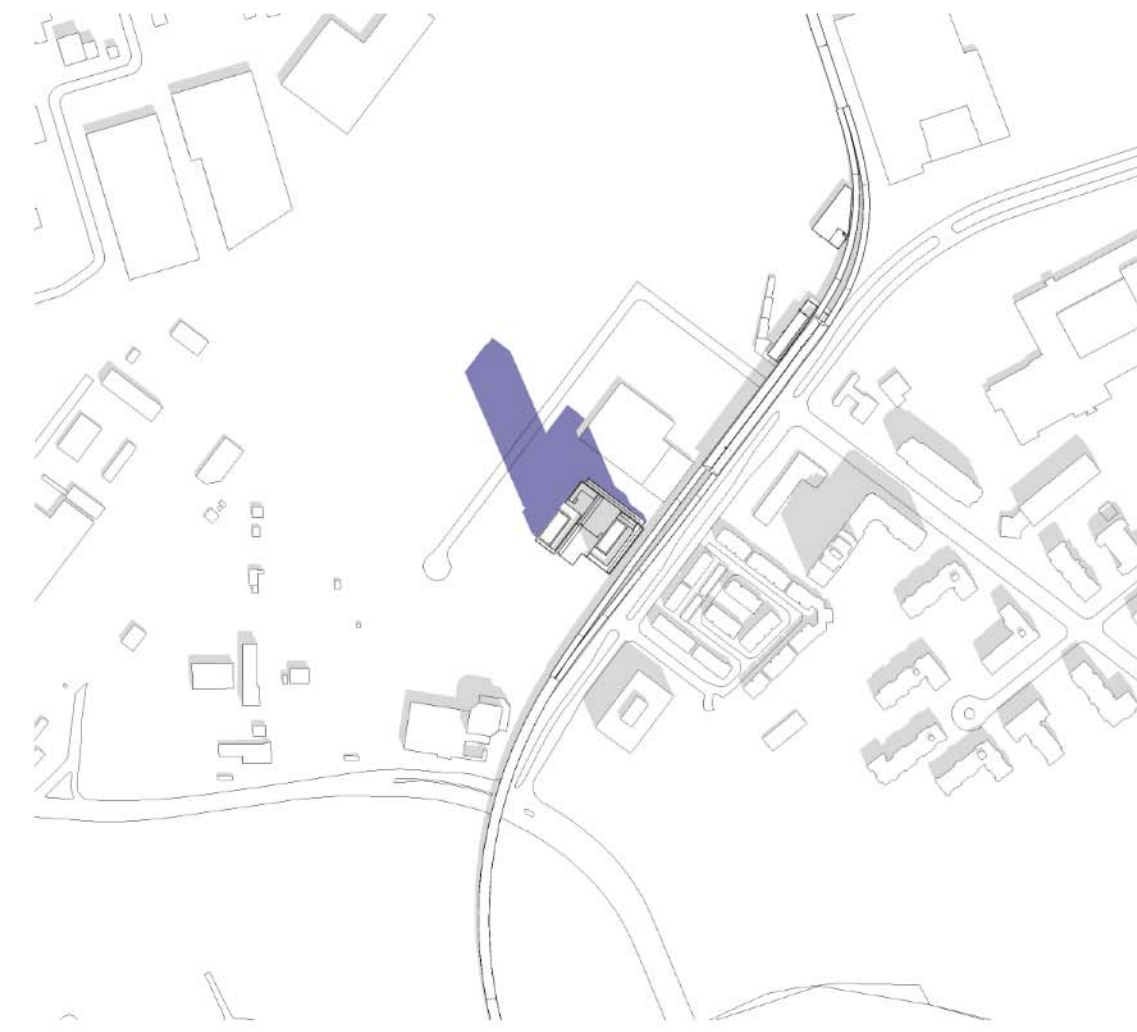
MARCH 21, 2023 - 9:18



MARCH 21, 2023 - 10:18



MARCH 21, 2023 - 11:18



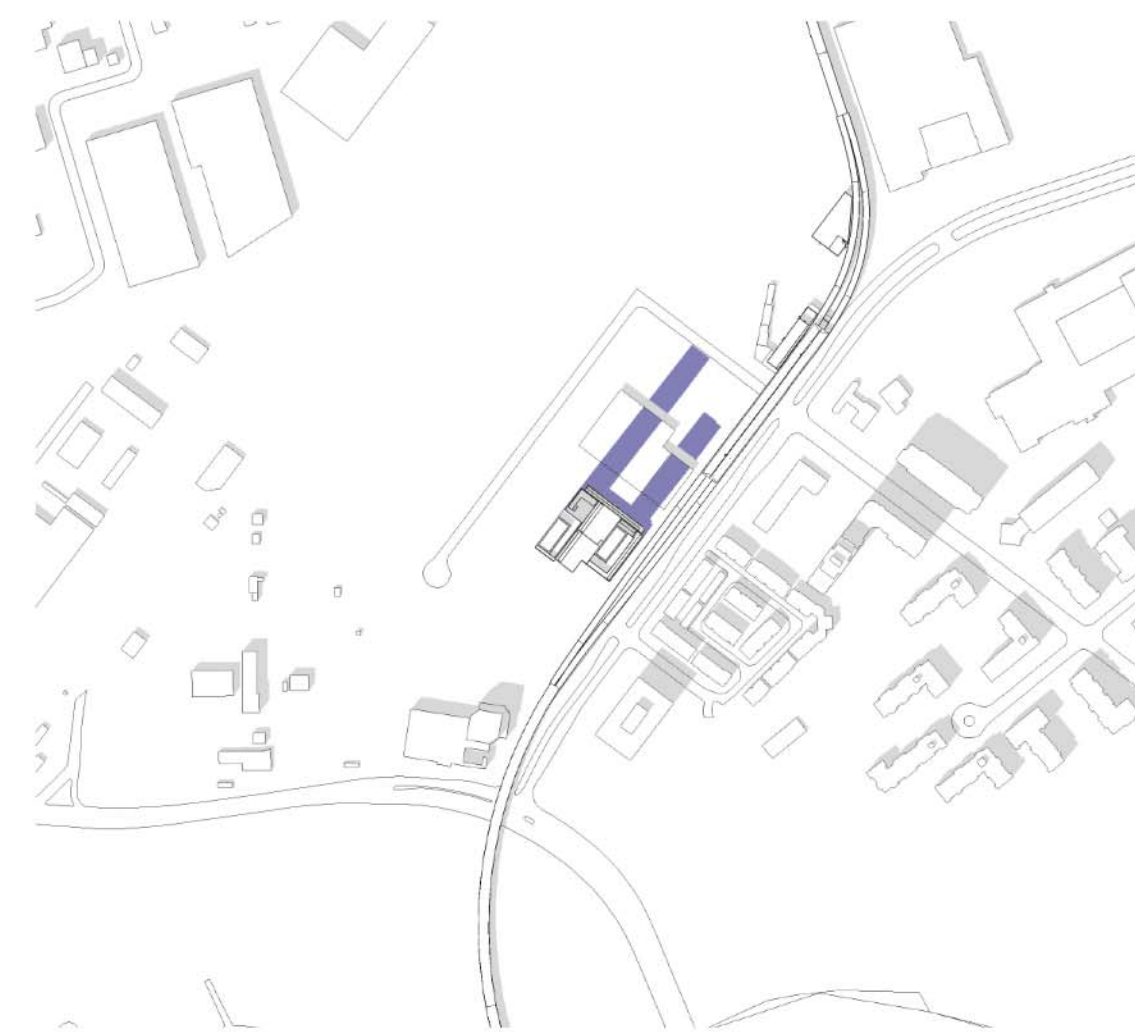
MARCH 21, 2023 - 12:18



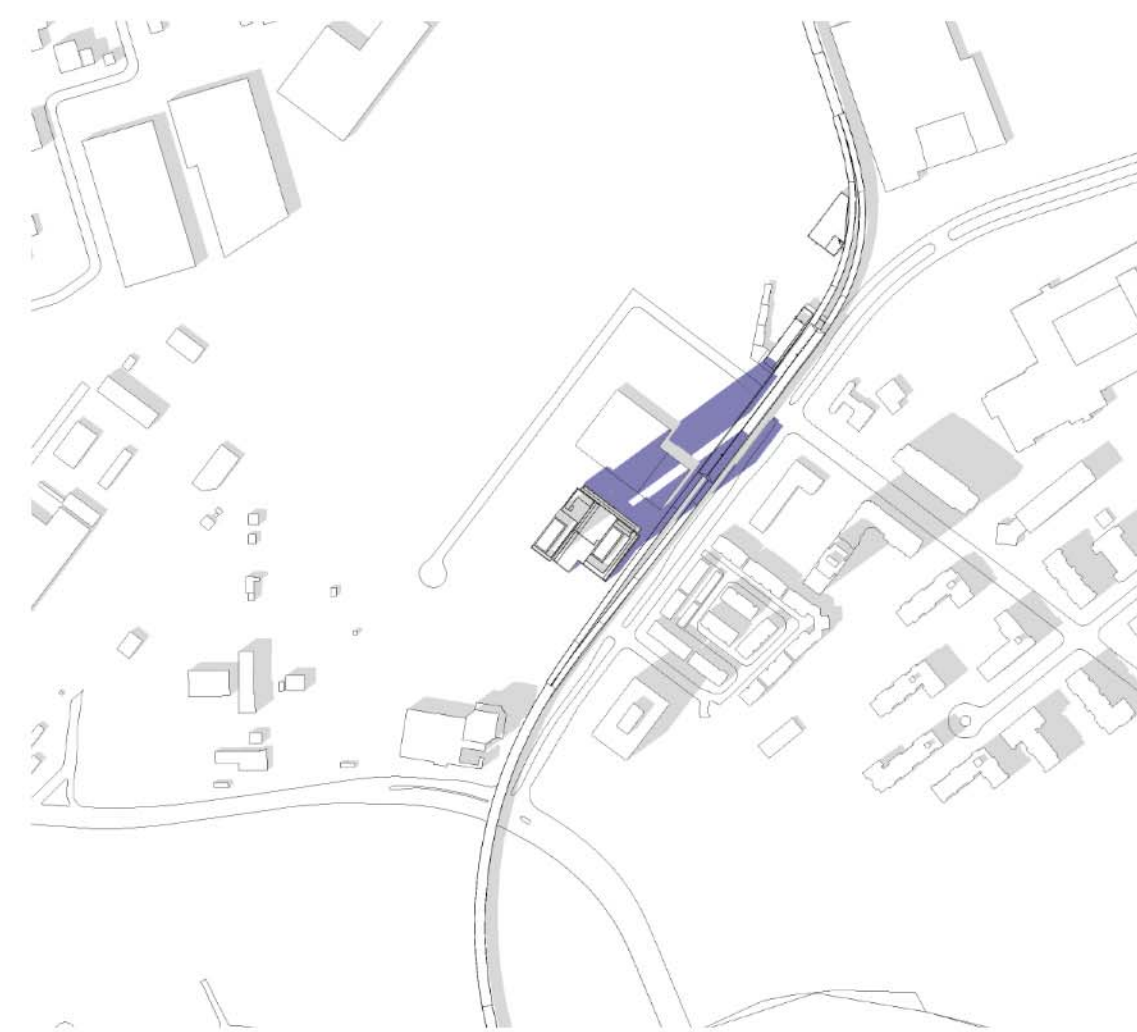
MARCH 21, 2023 - 1:18



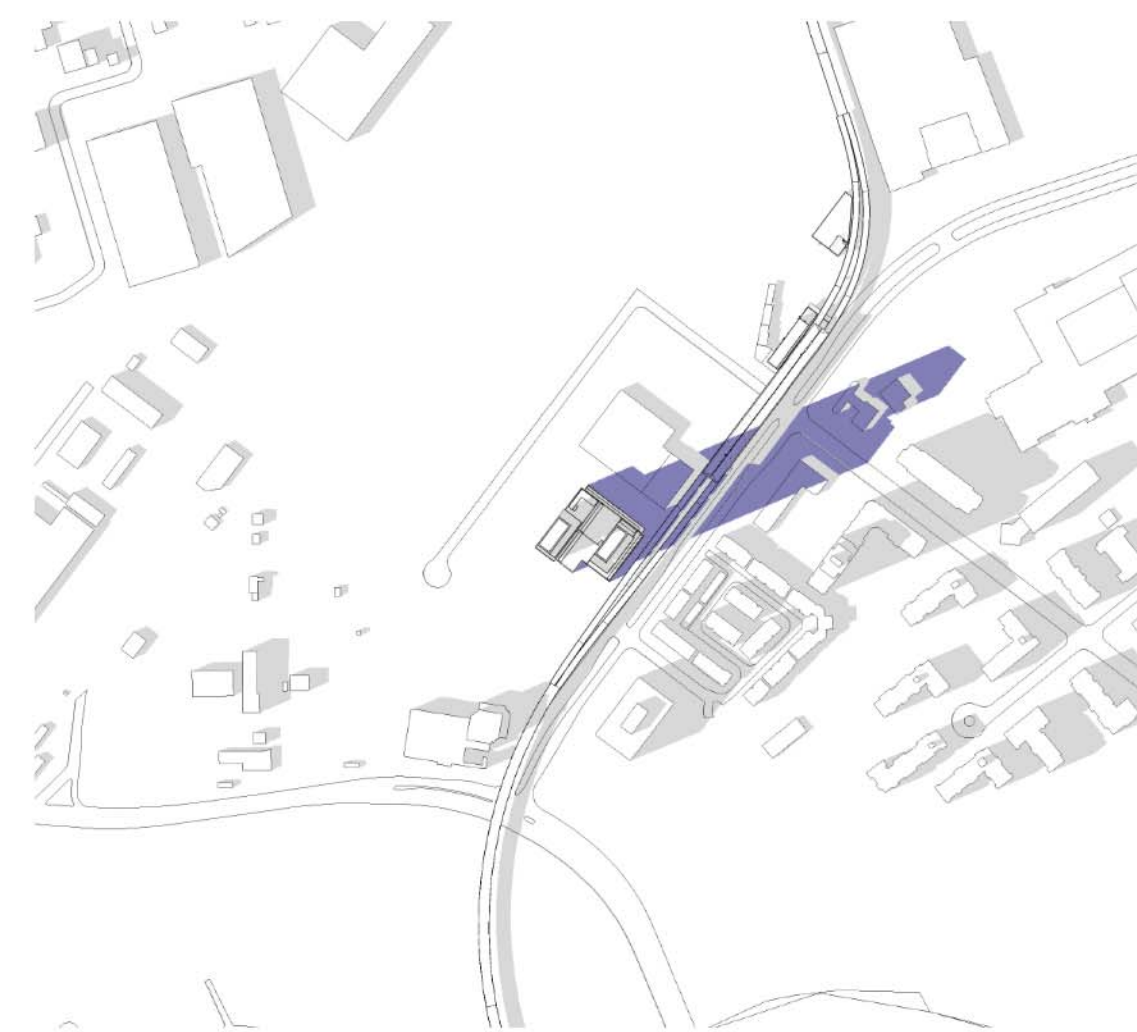
MARCH 21, 2023 - 2:18



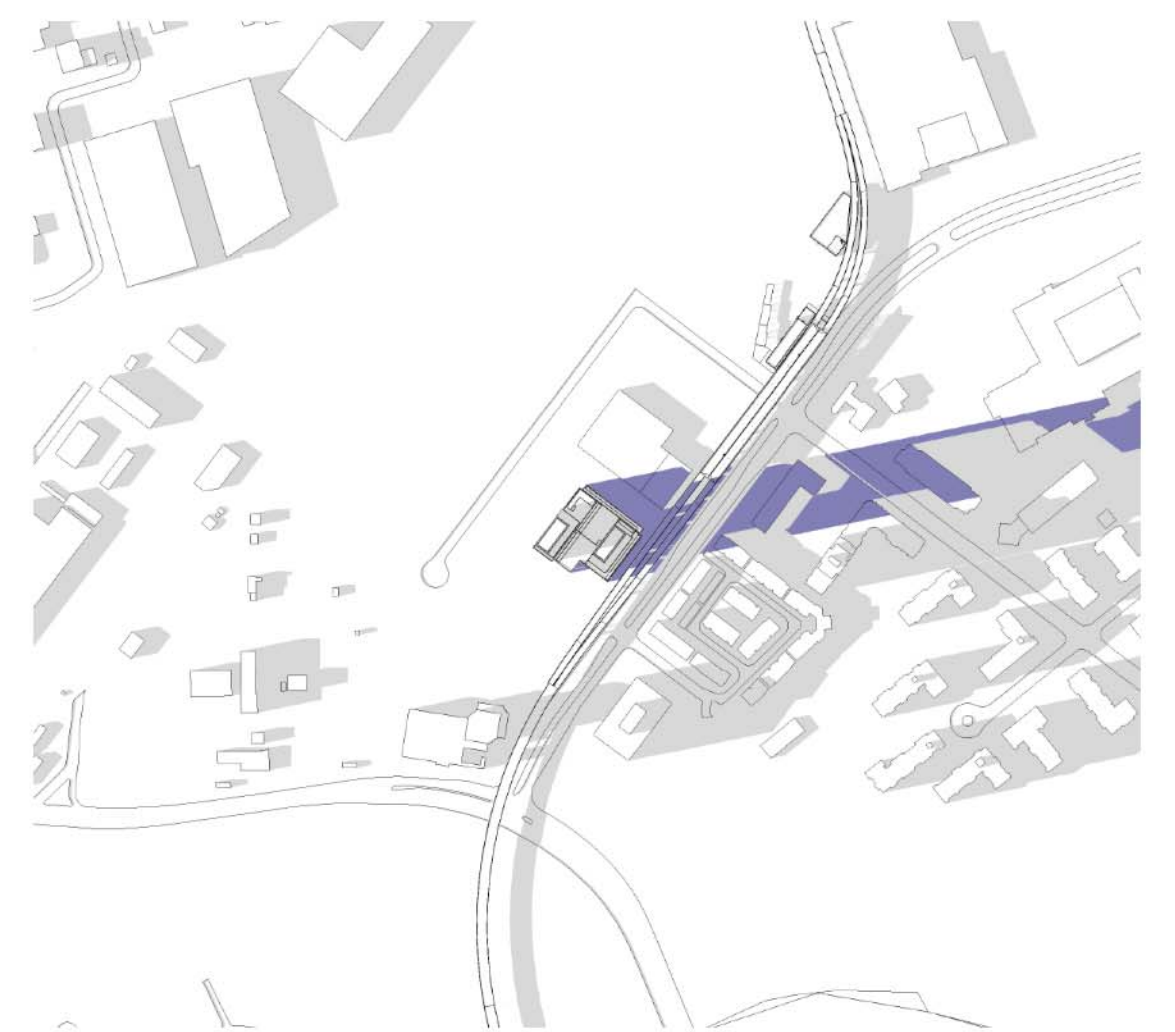
MARCH 21, 2023 - 3:18



MARCH 21, 2023 - 4:18



MARCH 21, 2023 - 5:18



MARCH 21, 2023 - 6:18

LEGEND

- NEW SHADOWS
- EXISTING SHADOWS

SHEET No. 515T600E3E1E: BIM 360/10206938_OLTA_Planning/10206938-TD015E3-THNCF-THORNCLIFFE_PARK.rvt

REVISIONS		
1	23.08.21	ISSUED FOR QAQC
2	23.09.30	REISSUED FOR QAQC

**ARCHITECTURE AND
LANDSCAPE SET - REZONING**

NOT FOR ESTIMATING OR BIDDING
NOT FOR CONSTRUCTION



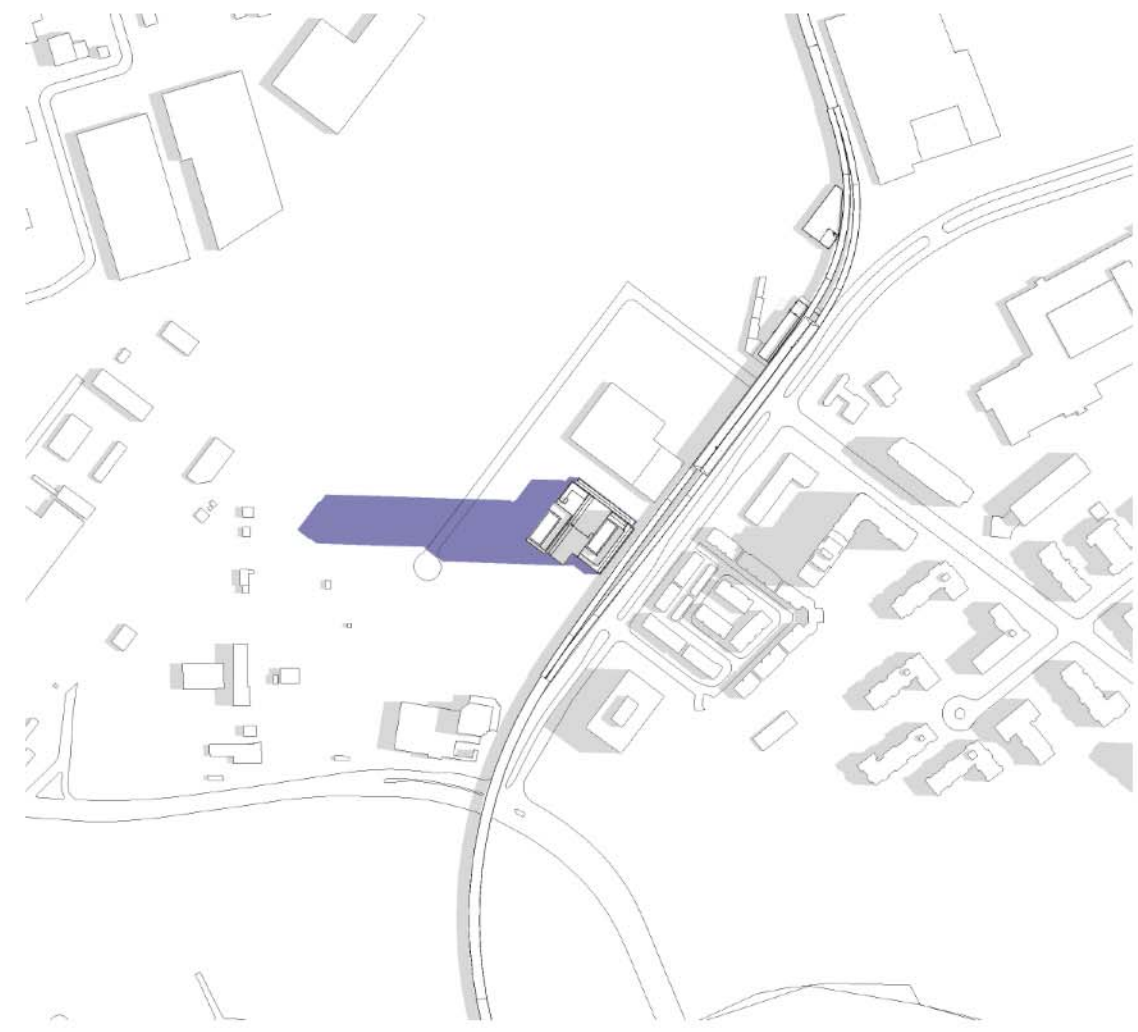

DESIGNED	M.CHOW
DRAWN	A.AL-JIRJEES
CHECKED	Y.ICKOWICZ
APPROVED	A.GAUS

ONTARIO LINE

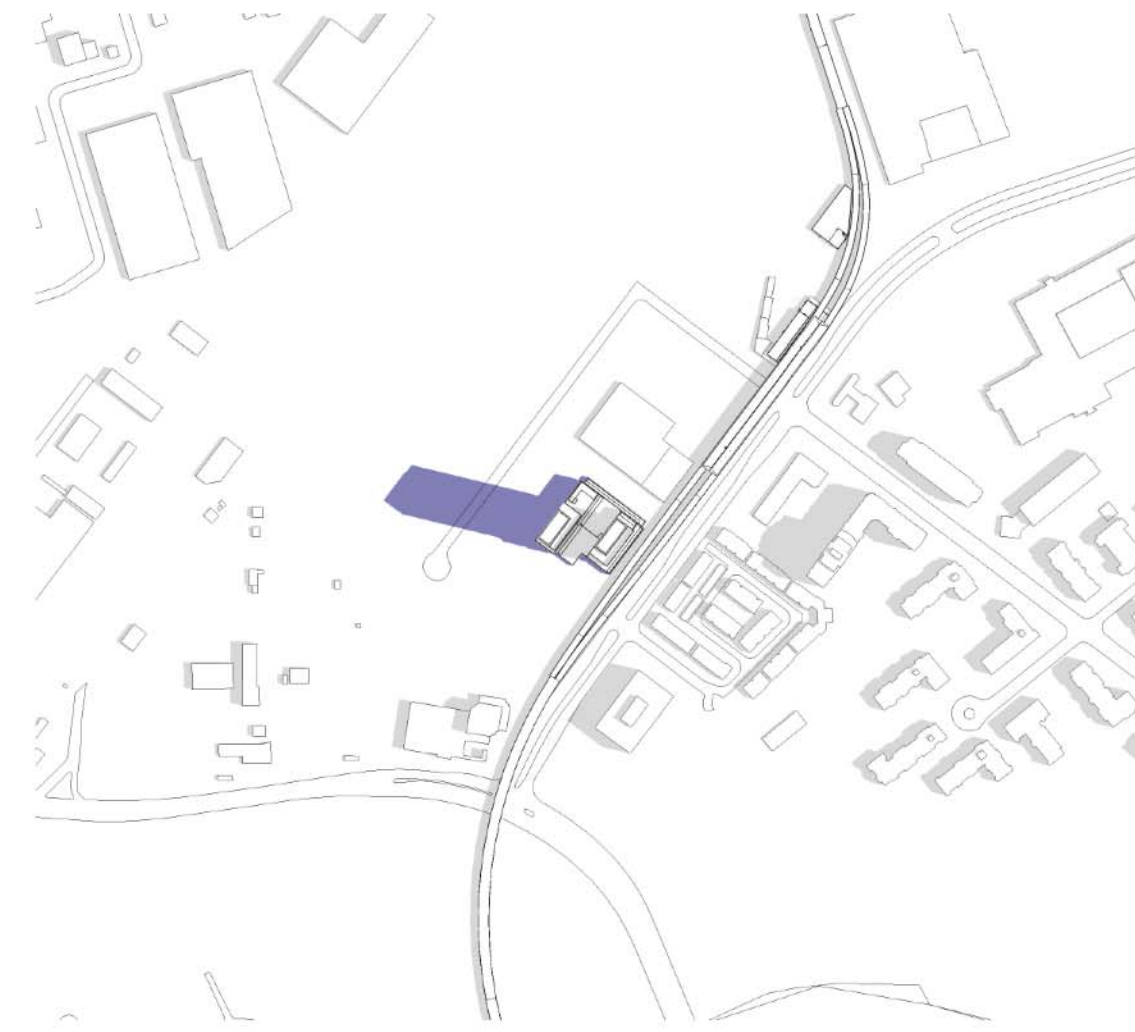
TITLE
**TOC
THORNCLIFFE | THORNCLIFFE PARK
SHADOW STUDIES**

Plot Date: 2023-09-11 2:32:38 PM

SCALE: N/A DRAWING NUMBER: 515T600E3



JUNE 21, 2023 - 9:18



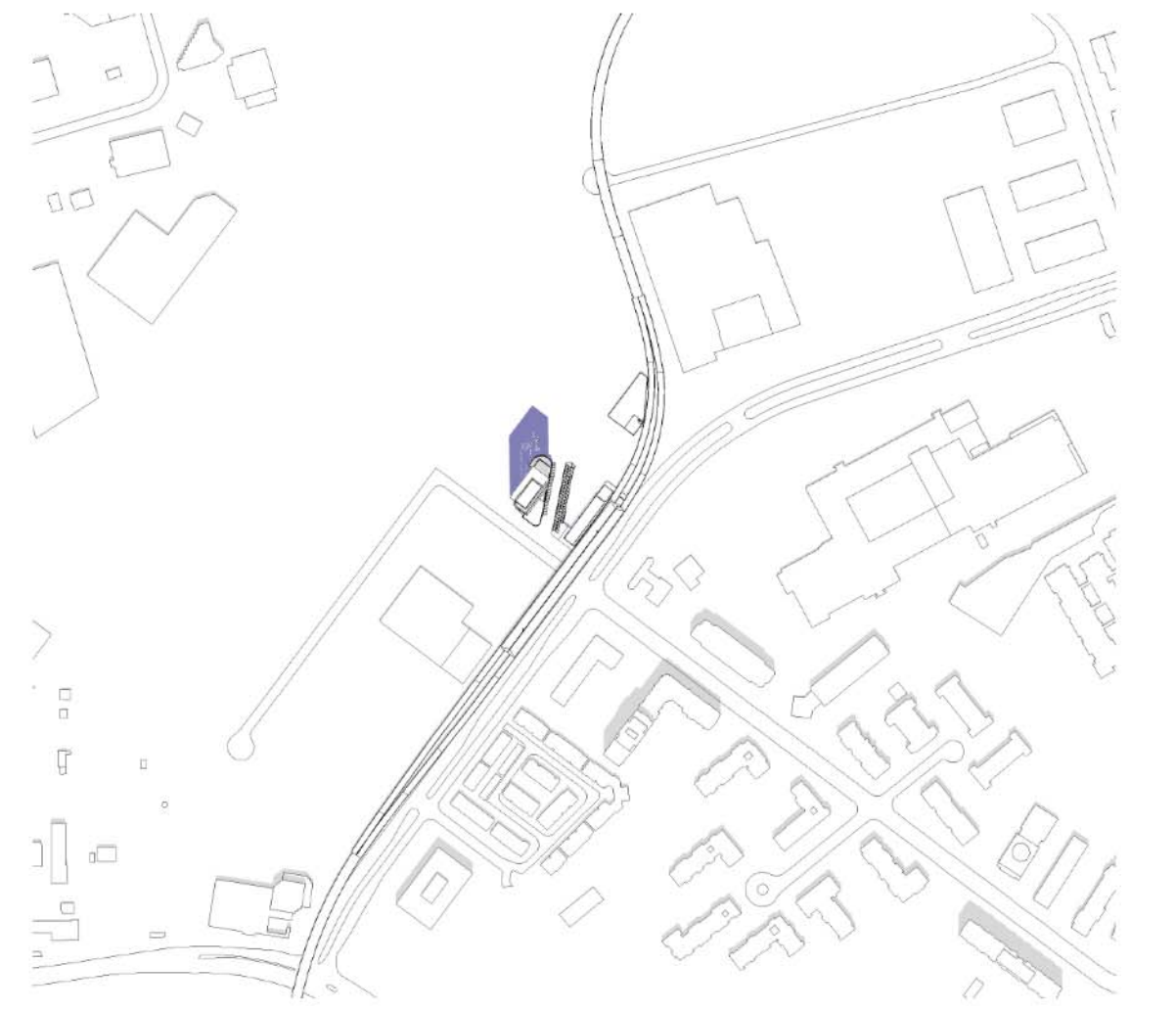
JUNE 21, 2023 - 10:18



JUNE 21, 2023 - 11:18



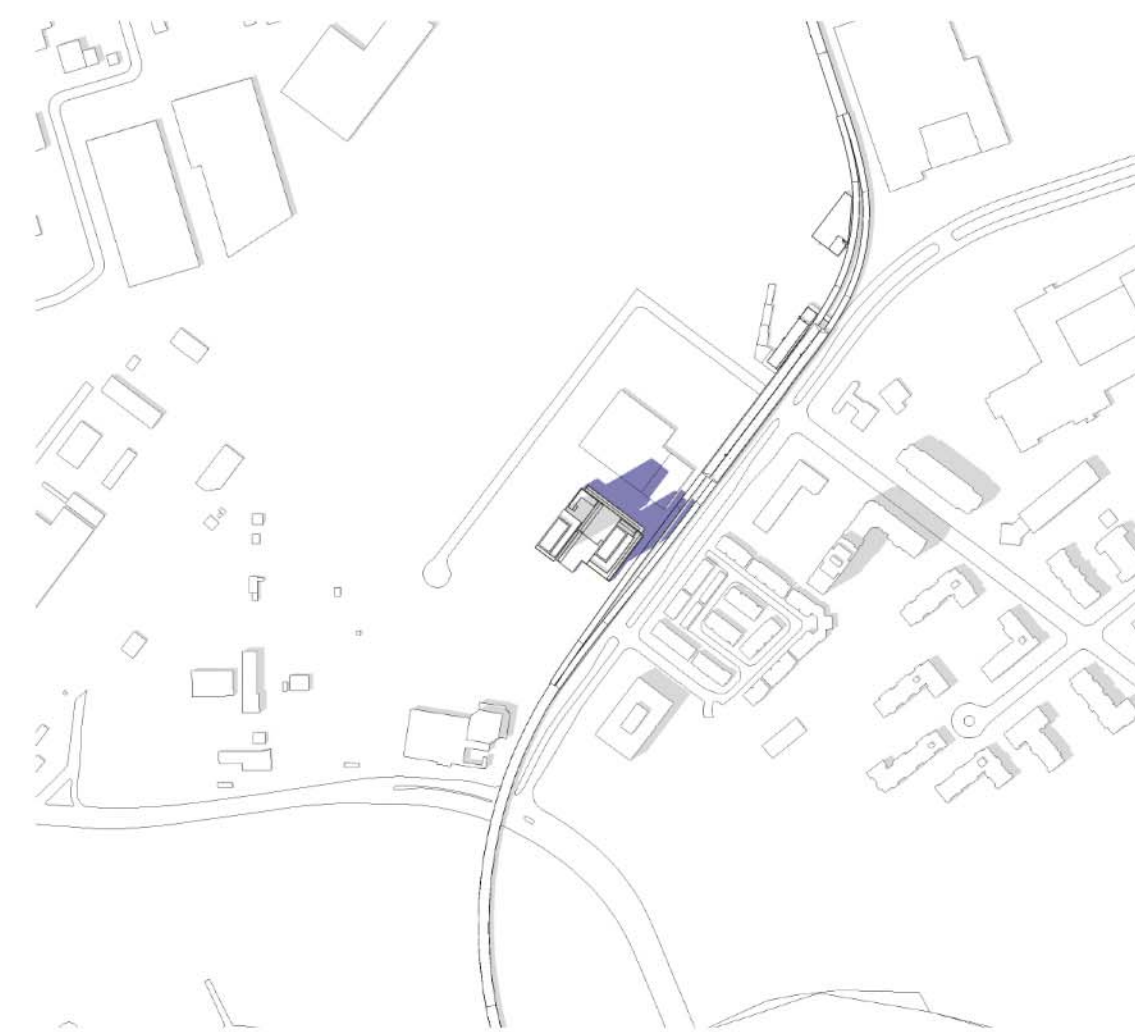
JUNE 21, 2023 - 12:18



JUNE 21, 2023 - 1:18



JUNE 21, 2023 - 2:18



JUNE 21, 2023 - 3:18



JUNE 21, 2023 - 4:18



JUNE 21, 2023 - 5:18



JUNE 21, 2023 - 6:18

LEGEND


- NEW SHADOWS
- EXISTING SHADOWS

SHEET No. 515T601E3 | BIM 360/10206938_OLTA_Planning/10206938-TD015E3-THNCF-THORNCLIFFE_PARK.rvt

REVISIONS		
1	23.08.21	ISSUED FOR QAQC
2	23.09.30	REISSUED FOR QAQC

**ARCHITECTURE AND
LANDSCAPE SET - REZONING**

NOT FOR ESTIMATING OR BIDDING
NOT FOR CONSTRUCTION




DESIGNED	M.CHOW
DRAWN	A.AL-JIRJEES
CHECKED	Y.ICKOWICZ
APPROVED	A.GAUS

ONTARIO LINE

TITLE
**TOC
THORNCLIFFE | THORNCLIFFE PARK
SHADOW STUDIES**

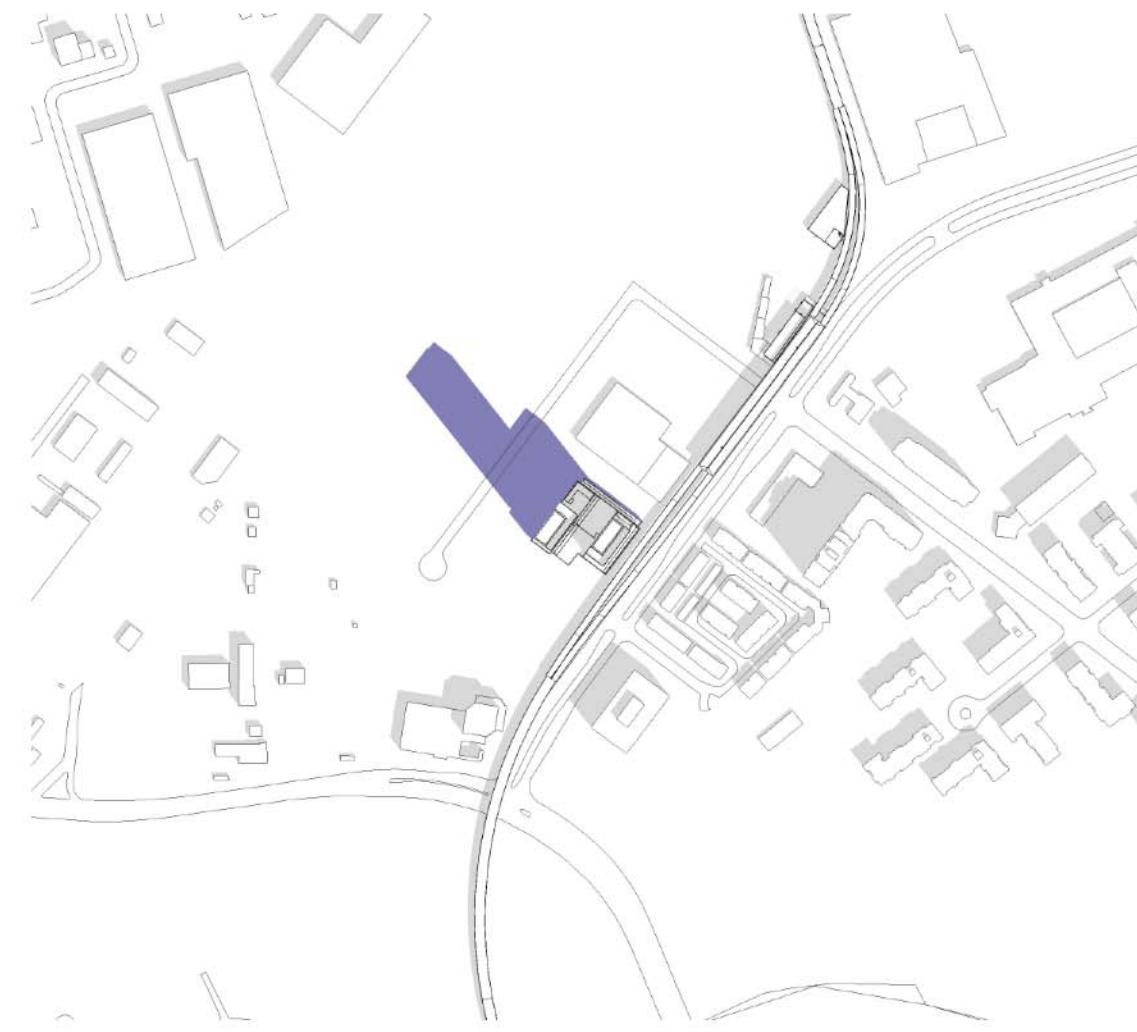
Plot Date: 2023-09-11 2:32:40 PM	
METROLINX	
Infrastructure Ontario	
SCALE N/A	DRAWING NUMBER 515T601E3



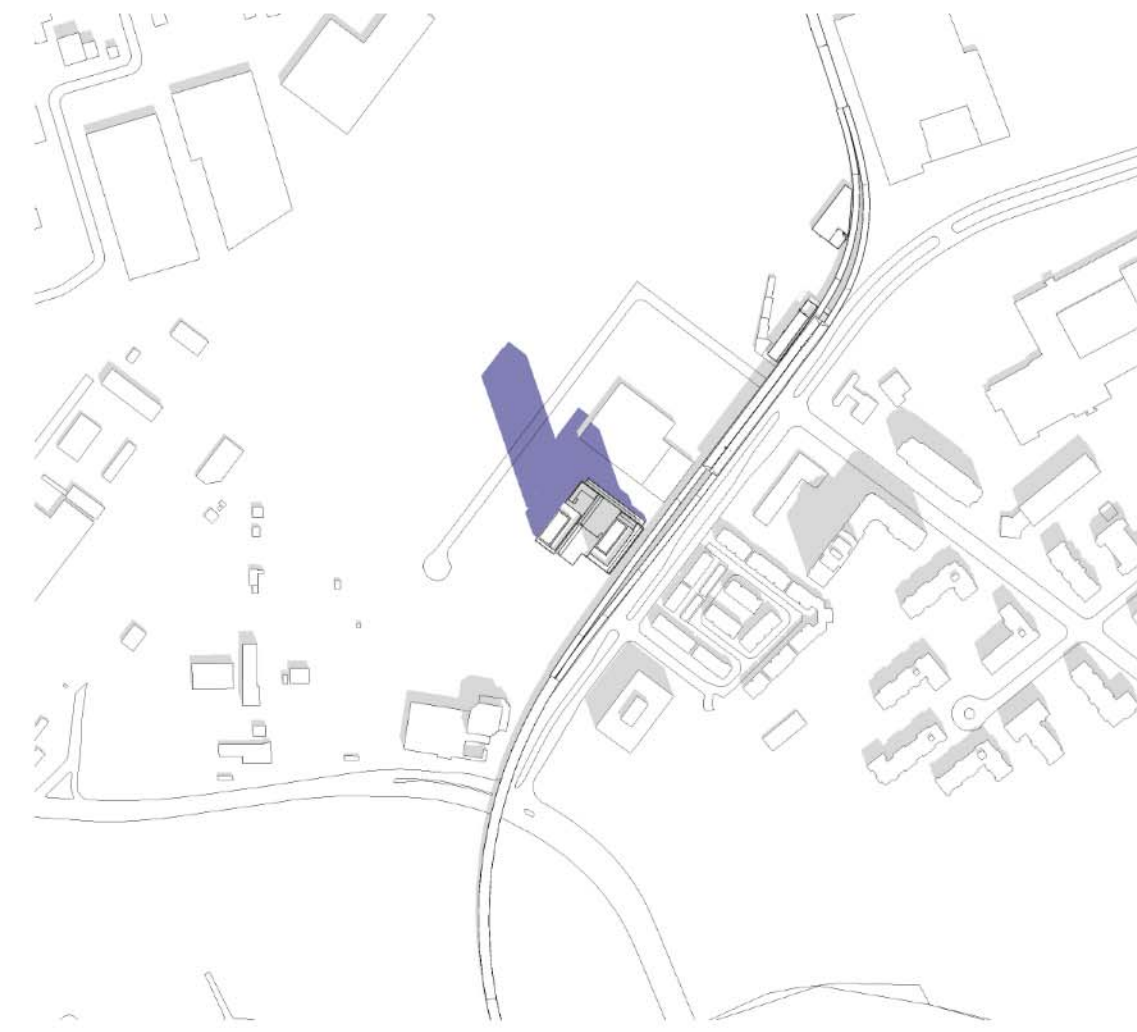
SEPTEMBER 21, 2023 - 9:18



SEPTEMBER 21, 2023 - 10:18



SEPTEMBER 21, 2023 - 11:18



SEPTEMBER 21, 2023 - 12:18



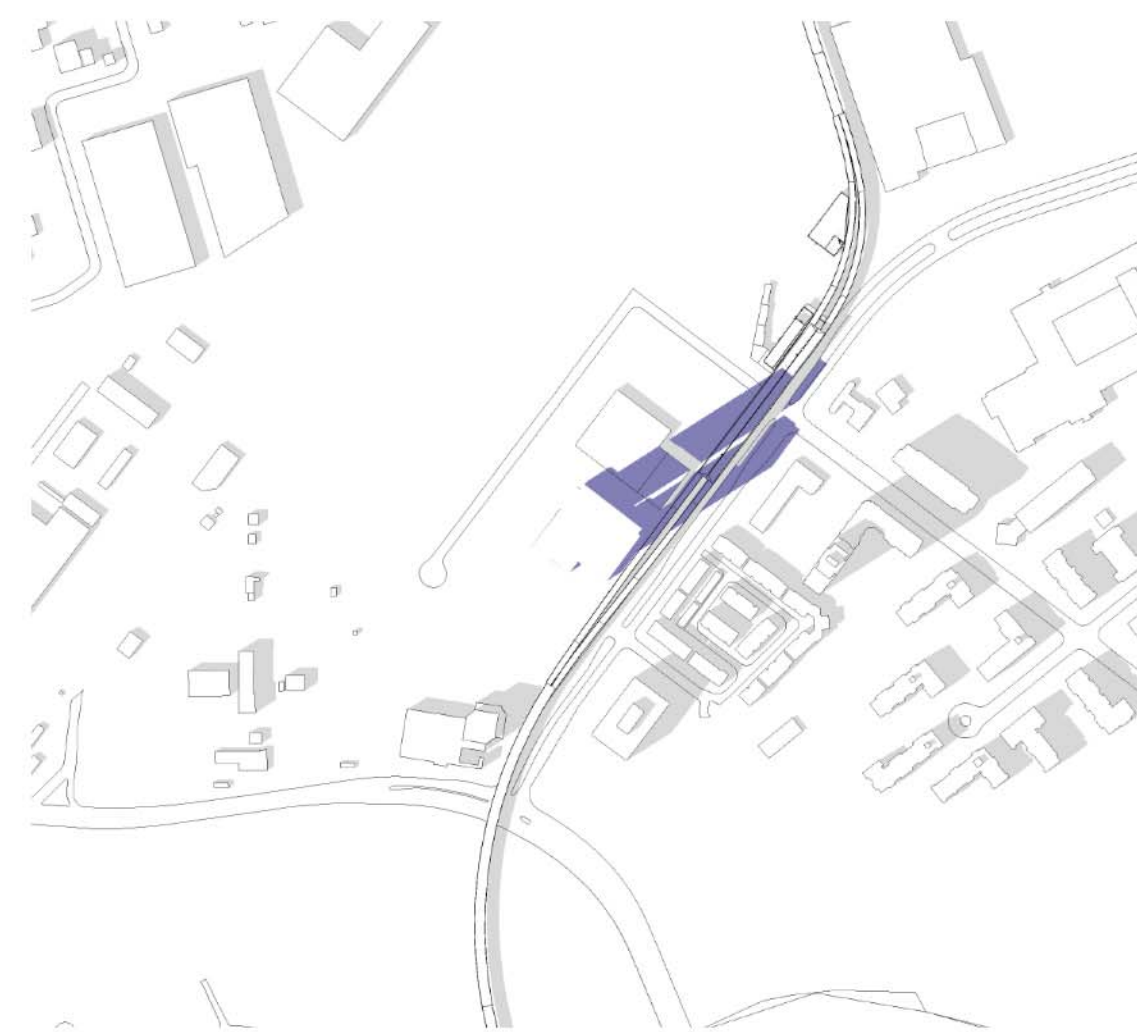
SEPTEMBER 21, 2023 - 1:18



SEPTEMBER 21, 2023 - 2:18



SEPTEMBER 21, 2023 - 3:18



SEPTEMBER 21, 2023 - 4:18



SEPTEMBER 21, 2023 - 5:18



SEPTEMBER 21, 2023 - 6:18

LEGEND

- NEW SHADOWS
- EXISTING SHADOWS

SHEET No. 515T602E3: BIM 360/10206938_OLTA_Planning/10206938-TD015E3-THNCF-THORNCLIFFE_PARK.rvt

REVISIONS		
1	23.08.21	ISSUED FOR QAQC
2	23.09.30	REISSUED FOR QAQC

**ARCHITECTURE AND
LANDSCAPE SET - REZONING**

NOT FOR ESTIMATING OR BIDDING
NOT FOR CONSTRUCTION



DESIGNED	M.CHOW
DRAWN	A.AL-JIRJEES
CHECKED	Y.ICKOWICZ
APPROVED	A.GAUS

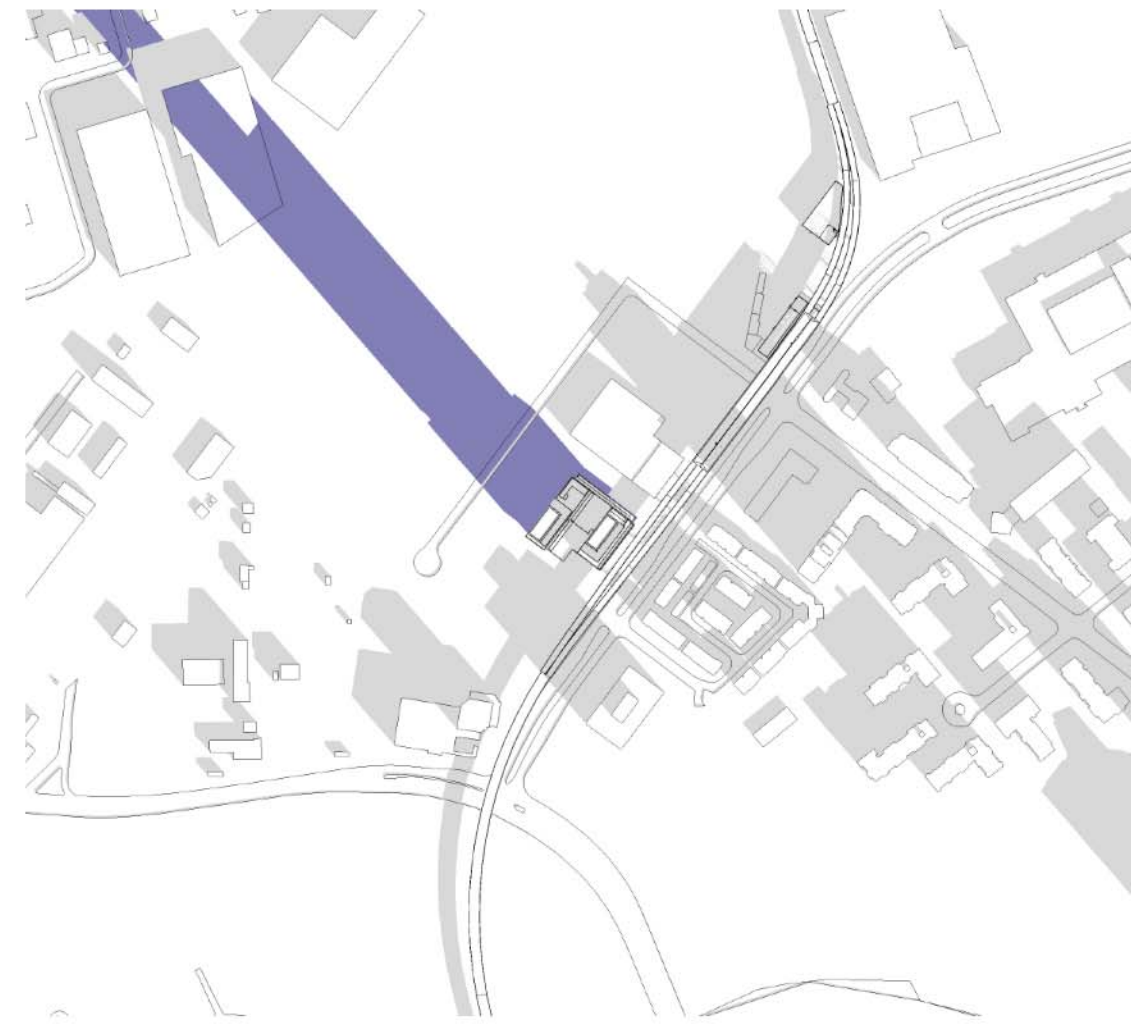

ONTARIO LINE

TITLE
**TOC
THORNCLIFFE | THORNCLIFFE PARK
SHADOW STUDIES**

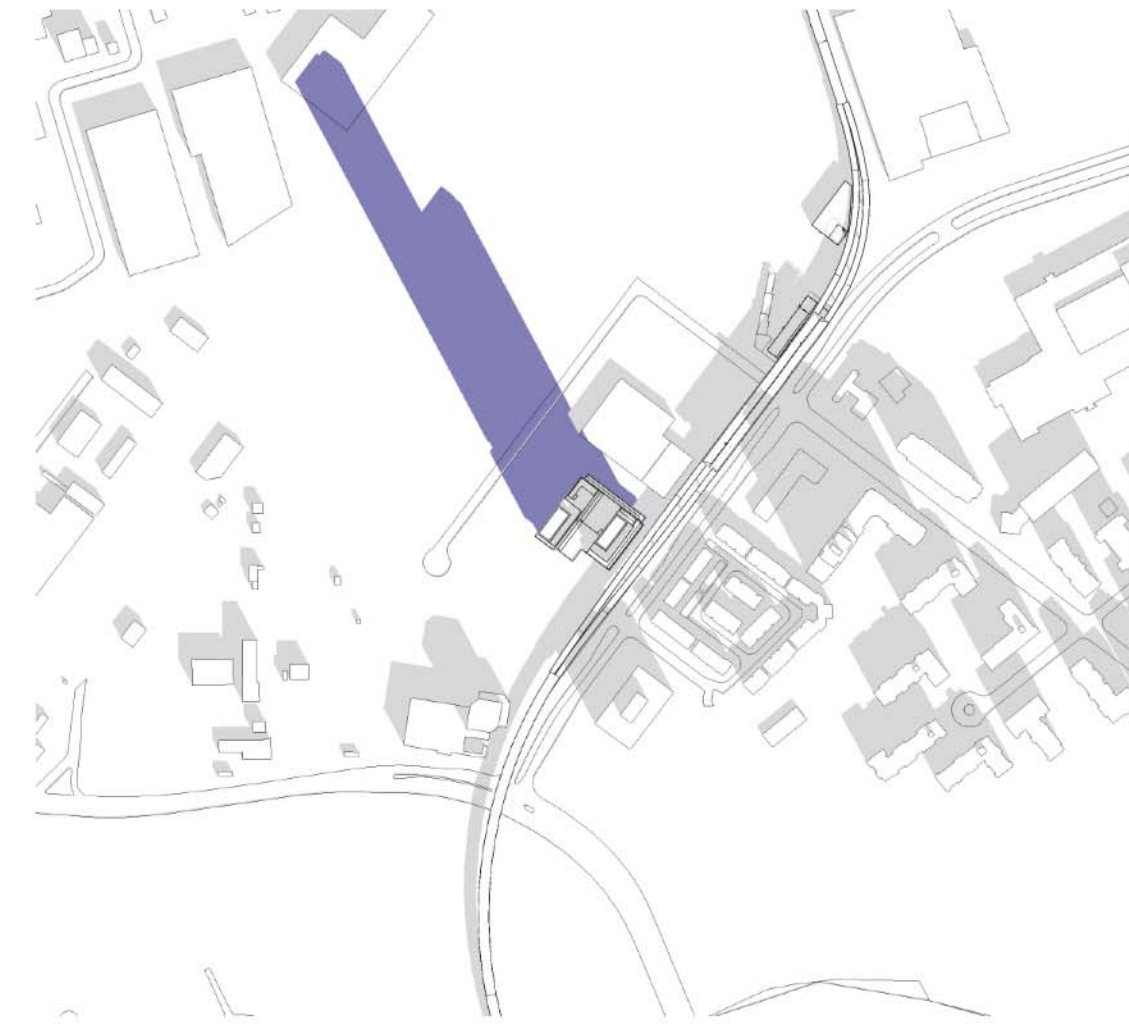
Plot Date: 2023-09-11 2:32:42 PM

Infrastructure Ontario

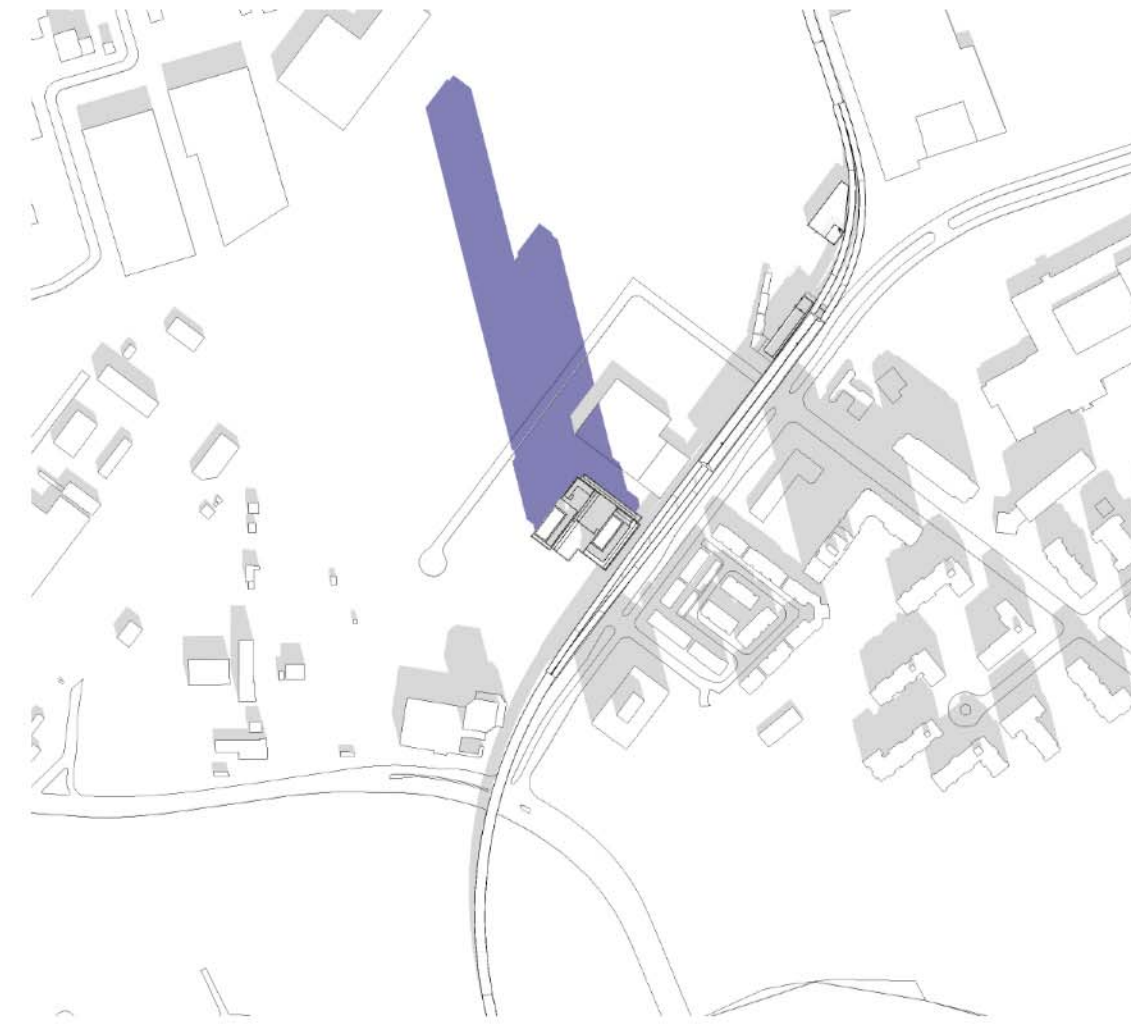
SCALE: N/A DRAWING NUMBER: 515T602E3



DECEMBER 21, 2023 - 9:18



DECEMBER 21, 2023 - 10:18



DECEMBER 21, 2023 - 11:18



DECEMBER 21, 2023 - 12:18



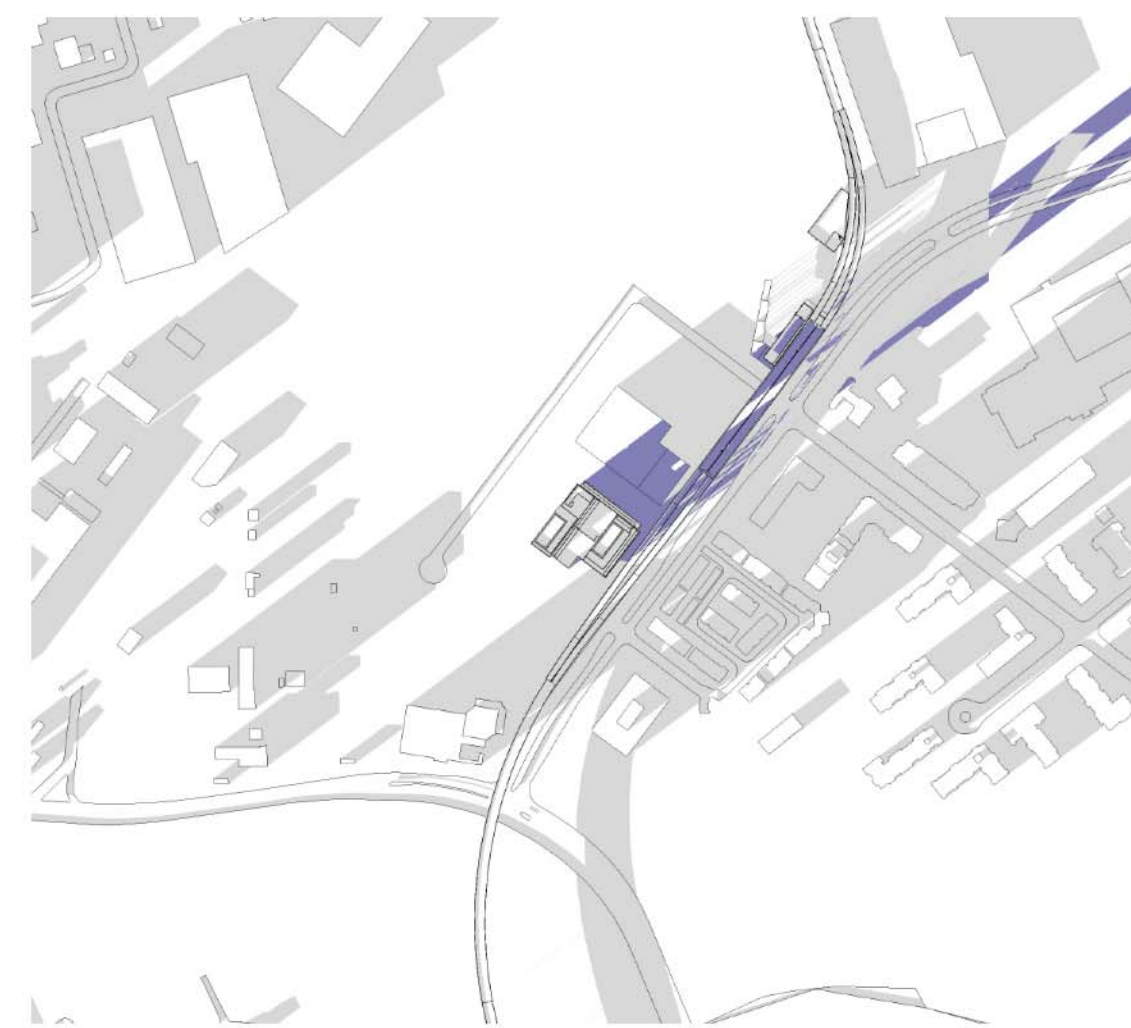
DECEMBER 21, 2023 - 1:18



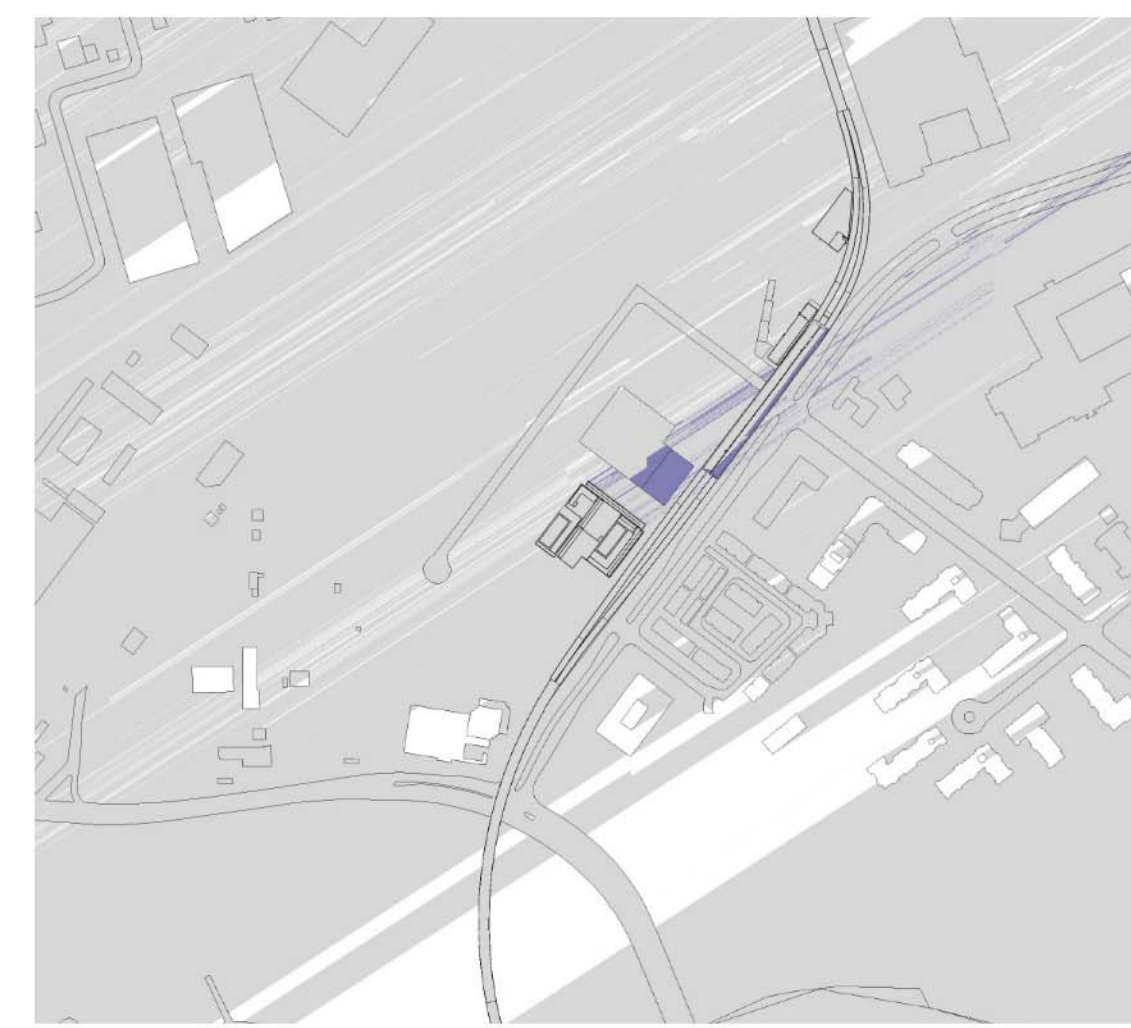
DECEMBER 21, 2023 - 2:18



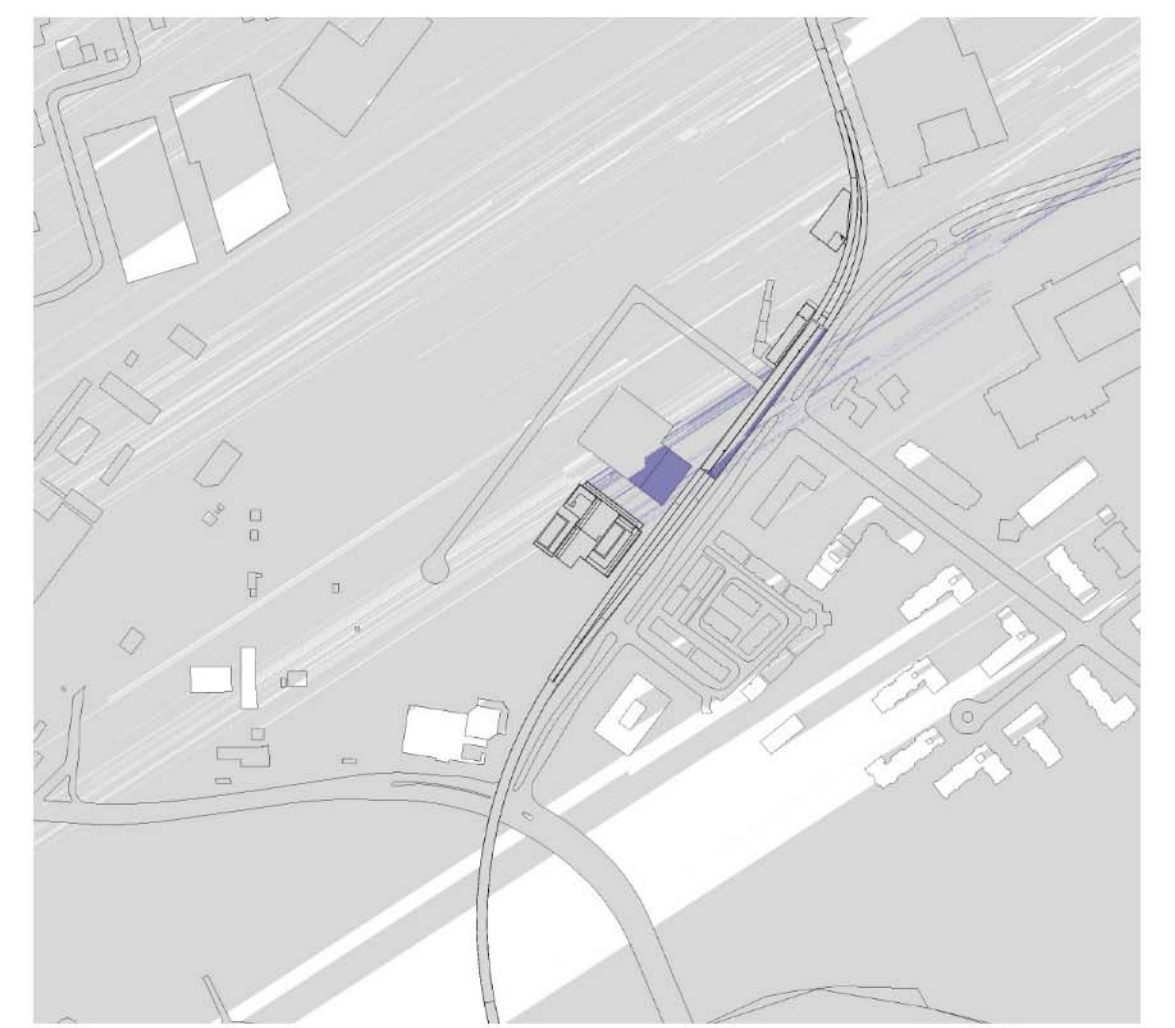
DECEMBER 21, 2023 - 3:18



DECEMBER 21, 2023 - 4:18



DECEMBER 21, 2023 - 5:18



DECEMBER 21, 2023 - 6:18

LEGEND

- NEW SHADOWS
- EXISTING SHADOWS

SHEET No. 515T603E3: BIM 360/10206938_OLTA_Planning/10206938-TD015E3-THNCF-THORNCLIFFE_PARK.rvt

REVISIONS		
1	23.08.21	ISSUED FOR QAQC
2	23.09.30	REISSUED FOR QAQC

**ARCHITECTURE AND
LANDSCAPE SET - REZONING**

NOT FOR ESTIMATING OR BIDDING
NOT FOR CONSTRUCTION



DESIGNED	M.CHOW
DRAWN	A.AL-JIRJEES
CHECKED	Y.ICKOWICZ
APPROVED	A.GAUS

ONTARIO LINE

TITLE
**TOC
THORNCLIFFE | THORNCLIFFE PARK
SHADOW STUDIES**

Plot Date: 2023-09-11 2:32:44 PM

SCALE: N/A | DRAWING NUMBER: 515T603E3